

**NOTICE!!**

**These documents have been scanned!**

**Do not place un-scanned documents beneath this notice!**

**Do not remove this notice from this file!**

GPO Jacket No. 560-102  
Print Order 61540  
Rise Business Services, LLC  
Job=AZ15 6/6/2019



Box Number= AZ15125



Claim Begin-End: AMC356673-AMC356676

**1 Initial Receipt**



AZ15125-5

AMC356595-AMC427389

**United States Department of the Interior  
Bureau of Land Management**

BUSINESS & SUPPORT SVCS DIV  
222 N CENTRAL AVE  
PHOENIX, AZ 85004 -2203  
Phone: (602) 417-9200

Receipt	
No:	579053

<b>Transaction #:</b> 604451	
<b>Date of Transaction:</b> 10/17/2002	
<b>CUSTOMER:</b>	ELMER RANDOLPH BOX 271 CLAYPOOL, AZ 85532

**ENTERED IN COMPUTER**  
*RE 10/25/2002*

LINE #	QTY	DESCRIPTION	REMARKS	UNIT PRICE	TOTAL
1	4.00	LOCATABLE MINERALS / MINING CLAIMS-NEW, UNADJUDI, ONE OR MORE AUTH NO'S / NEW MINING CLAIM LOCATION FEE \$25(1993) <b>CASES:</b> AMC356673/\$25.00, AMC356674/\$25.00, AMC356675/\$25.00, AMC356676/\$25.00		- n/a -	100.00
2	4.00	LOCATABLE MINERALS / MINING CLAIMS-NEW, UNADJUDI, ONE OR MORE AUTH NO'S / NEW MINING CLAIM SVC CHG \$10 (1930) <b>CASES:</b> AMC356673/\$10.00, AMC356674/\$10.00, AMC356675/\$10.00, AMC356676/\$10.00		- n/a -	40.00
3	4.00	LOCATABLE MINERALS / MINING CLAIMS-NEW, UNADJUDI, ONE OR MORE AUTH NO'S / NEW MINING CLM MAINT FEE \$100(1993) <b>CASES:</b> AMC356673/\$100.00, AMC356674/\$100.00, AMC356675/\$100.00, AMC356676/\$100.00		- n/a -	400.00
<b>TOTAL:</b>					<b>\$540.00</b>

PAYMENT INFORMATION			
1	AMOUNT:	\$540.00	POSTMARKED: N/A
	TYPE:	CHECK	RECEIVED: 10/17/2002
	CHECK NO:	7495	
	NAME:	RANDOLPH, ELMER BOX 271 CLAYPOOL AZ 85532	

REMARKS

This receipt was generated by the automated BLM Collections and Billing System and is a paper representation of a portion of the official electronic record contained therein.



**NOTICE!!**

**These documents have been scanned!**

**Do not place un-scanned documents beneath this notice!**

**Do not remove this notice from this file!**

GPO Jacket No. 560-102  
Print Order 61540  
Rise Business Services, LLC  
Job=AZ15 6/6/2019



Box Number= AZ15125



Claim Begin-End: AMC356673-AMC356676

**2 Correspondence**



AZ15125-5

AMC356595-AMC427389



# United States Department of the Interior

BUREAU OF LAND MANAGEMENT

Arizona State Office

One North Central Avenue, Suite 800

Phoenix, Arizona 85004-4427

[www.blm.gov/az/](http://www.blm.gov/az/)

OCT 03 2018

256673



In Reply Refer To:  
3800 (9200) BS  
AMC356673

CERTIFIED MAIL – RETURN RECEIPT REQUESTED 9214 8901 9403 8300 0073 5332 06

## NOTICE

CHARLOTTE RANDOLPH : This Decision Affects Those Claims  
PO BOX 752 : Shown in the Block Below.  
WINSLOW, AZ 86047 :

---

AMC356673, AMC356674, AMC356675, AMC356676  
DOLLY II, DOLLY III, DOLLY IV, DOLLY V

---

### Transfer(s) Not Processed


A conveyance document to transfer ownership of the mining claim(s) listed above was received by the Bureau of Land Management (BLM) Arizona State Office. The transfer(s) of ownership cannot be processed for the following reason(s):

- On August 27, 2018, we received your quit claim deed request for twenty claims. We were able to process the quit claim deeds for the following claims: AMC356673, AMC356674, AMC356675, and AMC356676.
- The following claims were previously closed and quit claim deeds were not processed: AMC352745, AMC352746, AMC352747, AMC356564, AMC356565, AMC359076.
- Our records indicate the ownership of the following claims are already in Charlotte Randolph's name and quit claim deeds were not processed: AMC370200, AMC370201, AMC370202, AMC370203, AMC370204, AMC370205, AMC370206, AMC370215, AMC370216, and AMC370217.

If appropriate, please submit a corrected conveyance document, required documents, or additional fees, within 30 days of your receipt of this notice. If the required information is not received within the 30-day timeframe, no further action will be taken, and the BLM will retain the non-refundable processing fees submitted.



If additional information is required, please contact Brent Squires at 602-417-9397. Please include your AMC serial number(s) on all correspondence.



Lucas Lucero  
Deputy State Director  
Lands, Minerals and Energy Division



You are using an old version of e-Certify. [Click here](#) to update to the new version.

Welcome Brent Squires, (Not [Brent Squires?](#))

Company:

US Department of the Interior Bureau of Land Mana...

- Home
- My Queue
- Piece Search
- Support
- Logout

History > [Mail Piece Search](#) > [Piece Tracking](#)

My Tools

- Mail Jobs
- Mail Pieces
- Manual Mailings
- Setup
- Account
- Tools

Latest News



[11/1/2018 - e-Certify 3.0 end of life on Jan 1, 2019](#)

Mail Piece Tracking Number: **9214 8901 9403 8300 0073 5332 06**

Recipient

CHARLOTTE RANDOLPH  
PO Box 752  
WINSLOW AZ 86047

Date & Time	Event	Event Location
10/09/2018 11:30	DELIVERED	WINSLOW, AZ, 86047
10/09/2018 07:26	SORTING/PROCESSING COMPLETE	WINSLOW, AZ, 86047
10/06/2018 08:36	ARRIVAL AT UNIT	WINSLOW, AZ, 86047
10/05/2018 13:09	PROCESSED THROUGH USPS FACILITY	PHOENIX, AZ, 85026
10/05/2018 08:17	DEPART USPS FACILITY	PHOENIX, AZ, 85026
10/04/2018 22:12	PROCESSED THROUGH USPS FACILITY	PHOENIX, AZ, 85026
10/04/2018 20:57	ORIGIN ACCEPTANCE	PHOENIX, AZ, 85004
10/01/2018 17:42	PRE-SHIPMENT INFO SENT USPS AWAITS ITEM	PHOENIX, AZ, 85004





# United States Department of the Interior

## BUREAU OF LAND MANAGEMENT

Arizona State Office  
One North Central Avenue  
Phoenix, AZ 85004  
www.az.blm.gov



In Reply Refer To:  
3800 (AZ-933) RE  
AMC 356673

JAN 09 2006

CERTIFIED MAIL – RETURN RECEIPT REQUESTED

### DECISION

Thornwell Rogers  
10567 E. Terra Dr.  
Scottsdale, AZ 85258

:  
:  
:  
:  
:  
:  
:

Dolly II  
AMC 356673  
Lode Claim

Elmer & Charlotte Randolph  
P.O. Box 271  
Claypool, AZ 85532

### AMENDMENT NOT PROCESSED

On April 27, 2005, an amendment was filed with this office for AMC 356673 (Dolly II). This amendment cannot be accepted and processed because it was not filed with the county first. Per 43 CFR 3833.22(a), an amended location notice must be recorded with BLM within 90 days after you record the amended notice in the local recording office.

Please note that the current processing fee for an amendment has increased to \$10.00 per claim.

This decision may be appealed to the Interior Board of Land Appeals, Office of the Secretary, in accordance with the regulations contained in 43 CFR, Part 4 and the enclosed Form 1842-1. If an appeal is taken, your notice of appeal must be filed in this office (at the above address) within 30 days from receipt of this decision. The appellant has the burden of showing that the decision appealed from is in error. If you wish to file a petition pursuant to regulation 43 CFR 4.21 (58 FR 4939, January 19, 1993) or for a stay of the effectiveness of this decision during the time that your appeal is being reviewed by the Board, the petition for a stay must accompany your notice of appeal. A petition for a stay is required to show sufficient justification based on the standards listed below. Copies of the notice of appeal and petition for a stay **must** also be submitted to each party named in this decision and to the Interior Board of Land Appeals and to the appropriate Office of the Solicitor (see 43 CFR 4.413) at the same time the original documents are filed with this office. If you request a stay, you have the burden of proof to demonstrate that a stay should be granted.

**SENDER: COMPLETE THIS SECTION**

- Complete items 1, 2, and 3. Also complete item 4 if Restricted Delivery is desired.
- Print your name and address on the reverse so that we can return the card to you.
- Attach this card to the back of the mailpiece, or on the front if space permits.

1. Article Addressed to: **JAN 09 2006**

**Elmer and Charlotte Randolph**  
**P.O. Box 271**  
**Claypool, AZ 85532**  
**933(RE) AMC356673**

2. Article Number  
 (Transfer from service label)

**7005 1160 0003 7582 7730**

**COMPLETE THIS SECTION ON DELIVERY**

A. Signature

*Charlotte Randolph*  Agent  
 Addressee

B. Received by (Printed Name)

*Charlotte Randolph*

C. Date of Delivery

*1-13-06*

D. Is delivery address different from item 1?  Yes  
 If YES, enter delivery address below:  No

3. Service Type

- Certified Mail  Express Mail  
 Registered  Return Receipt for Merchandise  
 Insured Mail  C.O.D.

4. Restricted Delivery? (Extra Fee)

Yes



UNITED STATES POSTAL SERVICE



First-Class Mail  
Postage & Fees Paid  
USPS  
Permit No. G-10

- Sender: Please print your name, address, and ZIP+4 in this box •

RECEIVED  
BUREAU OF  
LAND MANAGEMENT  
2006 JUN 08 12: 21  
ARIZONA  
STATE OFFICE  
PHOENIX, ARIZONA

BUREAU OF LAND MANAGEMENT  
ARIZONA STATE OFFICE (AZ-933)  
ONE NORTH CENTRAL AVENUE  
PHOENIX, AZ 85004

0041



**SENDER: COMPLETE THIS SECTION**

- Complete items 1, 2, and 3. Also complete item 4 if Restricted Delivery is desired.
- Print your name and address on the reverse so that we can return the card to you.
- Attach this card to the back of the mailpiece, or on the front if space permits.

1. Article Addressed to:


JAN 09 2006

**Thornwell Rogers**  
**10567 E. Terra Dr.**  
**Scottsdale, AZ 85258**  
 933(RE) AMC356673

**COMPLETE THIS SECTION ON DELIVERY**

A. Signature

X


 Agent Addressee

B. Received by (Printed Name)

Thornwell Rogers

C. Date of Delivery

1-19-06

 D. Is delivery address different from item 1?  Yes  
 If YES, enter delivery address below:  No

 PHOENIX ARIZONA  
 STATE OFFICE  
 ARIZONA

2006 JAN 23 P 1:41

3. Service Type

- Certified Mail  Express Mail  
 Registered  Return Receipt for Merchandise  
 Insured Mail  C.O.D.

4. Restricted Delivery? (Extra Fee)

 Yes

2. Article Number

(Transfer from service label)

7005 1160 0003 7582 7723



UNITED STATES POSTAL SERVICE



First-Class Mail  
Postage & Fees Paid  
USPS  
Permit No. G-10

- Sender: Please print your name, address, and ZIP+4 in this box •

BUREAU OF LAND MANAGEMENT  
ARIZONA STATE OFFICE (AZ-933)  
ONE NORTH CENTRAL AVENUE  
PHOENIX, AZ 85004

C041



## Standards for Obtaining a Stay

Except as otherwise provided by law or other pertinent regulation, a petition for a stay of a decision pending appeal shall show sufficient justification based on the following standards:

- (1) The relative harm to the parties if the stay is granted or denied,
- (2) The likelihood of the appellant's success on the merits,
- (3) The likelihood of immediate and irreparable harm if the stay is not granted, and,
- (4) Whether the public interest favors granting the stay.

We have included a copy of your amended Notice of Mining Claim Location. Please include your AMC serial number on any correspondence.

If additional information is required, please call Rod Ebert at (602) 417-9397.

*/s/ Ivy J. Garcia*

Ivy J. Garcia  
Group Administrator,  
Lands/Minerals Adjudication and Withdrawals

Enclosure

Copy of Amendment Form 111a, 111b  
Appeal Form 1842-1 (4 pp)

Rebert:pb:01/06/06

*Revised & Reformatted by Rod E.*



# United States Department of the Interior



BUREAU OF LAND MANAGEMENT  
Arizona State Office  
222 North Central Avenue  
Phoenix, AZ 85004  
www.az.blm.gov

In Reply Refer To:  
3800 (AZ-933) AB  
AMC356673, AMC352745,  
AMC356564, AMC356673,  
AMC358583, AMC358801,  
AMC359076

August 2, 2005

CERTIFIED MAIL – RETURN RECEIPT REQUESTED

## NOTICE

RANDOLPH CHARLOTTE and ELMER  
BOX 271  
CLAYPOOL, AZ 85532

### Additional Fees Required

Your maintenance fee payment for the 2006 assessment year, in the amount of \$100.00 per claim, has been received.

In accordance with 30 U.S.C. 28j(c)(3), 43 CFR 3834, and 70 FR 38192, July 1, 2005, the maintenance fees for mining claims have increased from \$100.00 per claim to \$125.00 per claim. Therefore you are required to submit a supplemental payment in the amount of \$25.00 per claim within 30 days of receipt of this Notice or your claim(s) will be declared forfeited.

Please include your Arizona Mining Claim (AMC) serial number(s) and claim name(s) when submitting the additional fees.

Sincerely,

Ivy J. Garcia  
Group Administrator,  
Lands/Minerals Adjudication and Withdrawals



**SENDER: COMPLETE THIS SECTION**

- Complete items 1, 2, and 3. Also complete item 4 if Restricted Delivery is desired.
- Print your name and address on the reverse so that we can return the card to you.
- Attach this card to the back of the mailpiece, or on the front if space permits.

1. Article Addressed to:

**AUG 02 2005**

RANDOLPH CHARLOTTE and ELMER  
 BOX 271  
 CLAYPOOL, AZ 85532  
 AMC356673, AMC352745, AMC356564,  
 AMC356673, AMC358583, AMC358801,  
 AMC359076

2. Article  
 (Tra

**COMPLETE THIS SECTION ON DELIVERY**

A. Signature


 Agent Addressee

B. Received by (Printed Name)

Charlotte Randolph

C. Date of Delivery

8/8/05

D. Is delivery address different from item 1?  YesIf YES, enter delivery address below:  No



3. Service Type

 Certified Mail Express Mail Registered Return Receipt for Merchandise Insured Mail C.O.D.

4. Restricted Delivery? (Extra Fee)

 Yes

UNITED STATES POSTAL SERVICE



First-Class Mail  
Postage & Fees Paid  
USPS  
Permit No. G-10

• Sender: Please print your name, address, and ZIP+4 in this box •

RECEIVED  
BUREAU OF  
LAND MANAGEMENT

BUREAU OF LAND MANAGEMENT  
ARIZONA STATE OFFICE  
2 NORTH CENTRAL AVENUE  
PHOENIX, AZ 85004-2203

2005 AUG 12 11

ARIZONA STATE OFFICE  
PHOENIX, AZ

AZ  
933





# United States Department of the Interior



BUREAU OF LAND MANAGEMENT  
Arizona State Office  
222 North Central Avenue  
Phoenix, AZ 85004  
[www.az.blm.gov](http://www.az.blm.gov)

In Reply Refer To:  
3800 (AZ-933) AB  
AMC356673, AMC352745,  
AMC356564, AMC356673,  
AMC358583, AMC358801,  
AMC359076

August 2, 2005

CERTIFIED MAIL – RETURN RECEIPT REQUESTED

## NOTICE

RANDOLPH CHARLOTTE and ELMER  
BOX 271  
CLAYPOOL, AZ 85532

### Additional Fees Required

Your maintenance fee payment for the 2006 assessment year, in the amount of \$100.00 per claim, has been received.

In accordance with 30 U.S.C. 28j(c)(3), 43 CFR 3834, and 70 FR 38192, July 1, 2005, the maintenance fees for mining claims have increased from \$100.00 per claim to \$125.00 per claim. Therefore you are required to submit a supplemental payment in the amount of \$25.00 per claim within 30 days of receipt of this Notice or your claim(s) will be declared forfeited.

Please include your Arizona Mining Claim (AMC) serial number(s) and claim name(s) when submitting the additional fees.

Sincerely,

Ivy J. Garcia  
Group Administrator,  
Lands/Minerals Adjudication and Withdrawals



**SENDER: COMPLETE THIS SECTION**

- Complete items 1, 2, and 3. Also complete item 4 if Restricted Delivery is desired.
- Print your name and address on the reverse so that we can return the card to you.
- Attach this card to the back of the mailpiece, or on the front if space permits.

1. Article Addressed to:

**AUG 02 2005**

RANDOLPH CHARLOTTE and ELMER  
BOX 271

CLAYPOOL, AZ 85532

AMC356673, AMC352745, AMC356564,

AMC356673, AMC358583, AMC358801,

AMC359076

2. Article

(Tra

**COMPLETE THIS SECTION ON DELIVERY**

A. Signature

**X** *C. Randolph*

 Agent Addressee

B. Received by (Printed Name)

*Charlotte Randolph*

C. Date of Delivery

*8/8/05*D. Is delivery address different from item 1?  YesIf YES, enter delivery address below:  No


3. Service Type

 Certified Mail Express Mail Registered Return Receipt for Merchandise Insured Mail C.O.D.

4. Restricted Delivery? (Extra Fee)

 Yes

UNITED STATES POSTAL SERVICE



First-Class Mail  
Postage & Fees Paid  
USPS  
Permit No. G-10

• Sender: Please print your name, address, and ZIP+4 in this box •

RECEIVED  
BUREAU OF  
LAND MANAGEMENT

2005 AUG 10 P 12:11

ARIZONA  
STATE OFFICE  
PHOENIX, ARIZONA

BUREAU OF LAND MANAGEMENT  
ARIZONA STATE OFFICE  
2201 NORTH CENTRAL AVENUE  
PHOENIX, AZ 85004-2203

AZ  
933

0041





# United States Department of the Interior

## BUREAU OF LAND MANAGEMENT

Arizona State Office  
222 North Central Avenue  
Phoenix, AZ 85004-2203

In reply refer to:

3833 (933) AB  
AMC 352745  
AMC356564  
AMC356673

APR 23 2004

Mr. Thornwell Rogers  
10567 E. Terra Drive  
Scottsdale, AZ 85258

Dear Mr. Rogers,

In reference to the notice sent to Mr. Elmer Randolph on April 1, 2004, regarding amendments being held for rejection, this letter is to confirm that all the necessary corrections to the amendments have been made. The amendments have been recorded and the BLM records have been updated as of April 23, 2004.

Thank you for your assistance in this matter. If you have any further concerns please contact me at 602-417-9334.

Amy Bunda  
Land Law Examiner

*J. Hansen*  
*4/11/04*  
*A. Bunker*  
*4/11/04*

OFFICIAL COPIES /CF/ /SD READ/ /GROUP/ /SECTION/ /AUTHOR

3833 (933) AB  
AMC 352745  
AMC 356564  
**AMC 356673**

APR 01 2004

CERTIFIED MAIL RETURN RECEIPT REQUESTED

NOTICE

Mr. Elmer Randolph	:	Lode Mining Claim
P.O. Box 271	:	AMC 352745 - 352747
Claypool, AZ 85532	:	AMC 356564 - 356565
	:	AMC 356673 - 356676

Amendments Held for Rejection

We received your amendment for the claims listed above on November 17, 2003. We cannot process the amendments as submitted for the following reasons: 1) the location dates on the amendments do not match the location dates on the original location notices, and 2) the amendments for AMC 356673 - 356676 do not include all of the original locators.

In accordance with 43 CFR 3833.22(c), an amended location notice must relate back to the original location date. The original location notices show the following location dates:

AMC 352745 - 352747 have a location date of November 9, 1999;  
AMC 356564 - 356565 have a location date of September 1, 2002; and  
AMC 356673 - 356676 have a location date of October 14, 2002.

All of the amendments show a location date of November 6, 2003. The amendments must show the same location date as the original location notice.

In accordance with 43 CFR 3833.21(b)(1), you may not amend a notice or certificate of location to transfer any interest or add owners. The original location notices for AMC 356673 - 356676 show the claim locators to be Elmer Randolph and Charlotte Randolph, while the amendments only show Elmer Randolph as a locator. The amendments for these claims must include both Elmer and Charlotte Randolph as locators.



Please submit, within 30 days from your receipt of this notice, a corrected copy of your amendments with the correct location dates and locator names. If the corrected copy is not received within the 30 day timeframe, your amendments will be returned to you unprocessed.

Please include your AMC serial number(s) on all correspondence. If additional information is required, please contact Amy Bunda at (602) 417-9334.

**/s/ Ivy J. Garcia**

Ivy J. Garcia  
Group Administrator,  
Lands/Minerals Adjudication and Withdrawals

Enclosures

**SENDER: COMPLETE THIS SECTION**

- Complete items 1, 2, and 3. Also complete item 4 if Restricted Delivery is desired.
- Print your name and address on the reverse so that we can return the card to you.
- Attach this card to the back of the mailpiece, or on the front if space permits.

1. Article Addressed to:

**APR 01 2004****Mr. Elmer Randolph****P.O. Box 271****Claypool, AZ 85532****933(AB) AMC 352745, AMC 356564,****AMC 356673**

2. Article Number

(Tra

**COMPLETE THIS SECTION ON DELIVERY**

A. Signature

*X Elmer Randolph* Agent Addressee

B. Received by (Printed Name)

*ELMER RANDOLPH*

C. Date of Delivery

*4/5/04*D. Is delivery address different from item 1?  YesIf YES, enter delivery address below:  No

3. Service Type

 Certified Mail Express Mail Registered Return Receipt for Merchandise Insured Mail C.O.D.

4. Restricted Delivery? (Extra Fee)

 Yes**7002 0860 0005 5111 7661**

UNITED STATES POSTAL SERVICE



First-Class Mail  
Postage & Fees Paid  
USPS  
Permit No. G-10

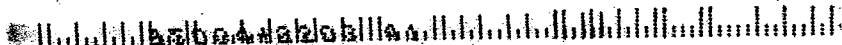
• Sender: Please print your name, address, and ZIP+4 in this box •

RECEIVED  
BUREAU OF  
LAND MANAGEMENT

A 9006

BUREAU OF LAND MANAGEMENT  
ARIZONA STATE OFFICE  
222 NORTH CENTRAL AVENUE  
PHOENIX, AZ 85004-2203

AZ  
933





Nov 20, 2003

Attn: Mary Hyde  
BLM

AMC 358801  
AMC 356564  
AMC 356673  
AMC 352749  
AMC 352745

I Elmer Randolph, authorized Thornwell Rogers to be my agent for the Monitor 34 – 54 claim notices and to amend the following claim notices: Dolly I – V, Dolly Green, Golden Moly, Green Bear III & IV.


Elmer Randolph  
P.O. Box 271  
Claypool, Arizona 85532

By Elmer Randolph

The foregoing instrument was acknowledged before me the 22nd day of November, 2003, by Elmer Randolph.

Joan Kay Cormack  
Notary Public

My commission expires: 3-2-2007



ARIZONA  
STATE OFFICE  
PHOENIX, ARIZONA

2003 DEC -1 A 9:44

RECEIVED  
BUREAU OF  
LAND MANAGEMENT

**NOTICE!!**

**These documents have been scanned!**

**Do not place un-scanned documents beneath this notice!**

**Do not remove this notice from this file!**

GPO Jacket No. 560-102  
Print Order 61540  
Rise Business Services, LLC  
Job=AZ15 6/6/2019



Box Number= AZ15125



Claim Begin-End: AMC356673-AMC356676

**3 Transfers**



AZ15125-5

AMC356595-AMC427389



356673

370198

**QUIT CLAIM DEED**

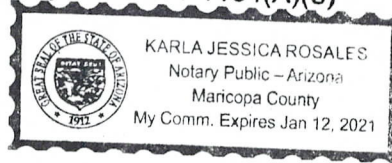
FOR VALUABLE CONSIDERATION, the sufficiency and receipt of which is hereby acknowledged, Charlotte Randolph does hereby forever quit claim all his right, title and interest in the unpatented mining claims described on the supplemental attachment, attached hereto and incorporated herein by reference, to <sup>75070</sup> Charlotte Murray.

IN WITNESS WHEREOF, grantor has executed this instrument as of this 5<sup>th</sup> day of November, 2018

Charlotte Randolph

Exempt from A.R.S. 11-1133 and 11-1137(B) by A.R.S. 11-1134(A)(6)

STATE OF ARIZONA )  
County of Maricopa ) ss.



RECEIVED  
DIMS AZ STATE OFFICE  
2018 NOV - 5 A 11:42  
PHOENIX, ARIZONA

SUBSCRIBED AND SWORN TO before me, a Notary Public, this 5<sup>th</sup> day of November, 2018

By: Karla Rosales  
Notary Public [Signature]  
My Commission Expires Jan 12, 2021

- AMC 356673    AMC 370202
- AMC 356674    AMC 370203
- AMC 356675    AMC 370204
- AMC 356676    AMC 370205
- AMC 370200    AMC 370206
- AMC 370201    AMC 370215
- AMC 370216
- AMC 370217

Form MCF120  
Revised July 2014

This form is available from the Arizona Geological Survey and may be reproduced.

ENTERED  
NOV 15 2018  
BY: RAM

**United States Department of the Interior**  
**Bureau of Land Management**  
 DIV OF LANDS, MINRLS & ENERGY  
 ONE N CENTRAL AVE  
 PHOENIX, AZ 85004 -4427  
 Phone: 602-417-9200

Receipt

No: 4300188

<b>Transaction #:</b> 4416381	
<b>Date of Transaction:</b> 11/05/2018	
<b>CUSTOMER:</b>	
CHARLOTTE MURRAY 13246 E BUCKSHOT RD PRESCOTT VALLEY, AZ 86315-9788 US	

LINE #	QTY	DESCRIPTION	REMARKS	UNIT PRICE	TOTAL
1	1.00	LOCATABLE MINERALS / MINING CLAIMS- NOT NEW-UNADJUD, ONE AUTH NO. ONLY / MINING CLAIM MONEY RECEIVED <b>CASES: AMC356673/\$210.00</b>	TRF/14	- n/a -	210.00
<b>TOTAL:</b>					<b>\$210.00</b>

PAYMENT INFORMATION			
NOTE: Items will appear on credit card statement as "Bureau of Land Mgmt CO".			
1	AMOUNT:	210.00	POSTMARKED: N/A
	TYPE:	CREDIT CARD	RECEIVED: 11/05/2018
	NAME:	MURRAY, CHARLOTTE 13246 E BUCKSHOT RD PRESCOTT VALLEY AZ 86315-9788 US	
	CARD NO:	XXXXXXXXXXXX8872	AUTH CODE: 06845D
	NAME ON CARD:	CHARLOTTE F MURRAY	
	SIGNATURE:		

REMARKS

This receipt was generated by the automated BLM Collections and Billing System and is a paper representation of a portion of the official electronic record contained therein.



AMC 356673

This receipt was generated by the automated BLM Collections and Billing System and is a paper representation of a portion of the official electronic record contained therein.

QUIT CLAIM DEED

FOR VALUABLE CONSIDERATION, the sufficiency and receipt of which is hereby acknowledged, Elmerch Randolph does hereby forever quit claim all his right, title and interest in the unpatented mining claims described on the supplemental attachment, attached hereto and incorporated herein by reference, to Charlotte Randolph.


IN WITNESS WHEREOF, grantor has executed this instrument as of this 27 day of Aug, 20 18

Charlotte Randolph

Exempt from A.R.S. 11-1133 and 11-1137(B) by A.R.S. 11-1134(A)(6)

RECEIVED  
M ARIZONA STATE OFFICE  
2018 AUG 27 P 12:24  
PHOENIX, ARIZONA

STATE OF ARIZONA )  
County of Maricopa ) SS.



SUBSCRIBED AND SWORN TO before me, a Notary Public, this 27<sup>th</sup> day of August, 20 18

By: Karla Rosales

Notary Public [Signature]

My Commission Expires Jan 12, 2021

- AMC # 352745
- AMC # 352746
- AMC # 352747
- AMC # 356564
- AMC # 356565
- AMC # 356673
- AMC # 356674
- AMC # 356675
- ~~AMC # 356676~~

- AMC # 356676
- AMC # 359076 - closed
- AMC # 370200
- AMC # 370201
- AMC # 370202
- AMC # 370203
- AMC # 370204
- AMC # 370205

- AMC # 370206
- AMC # 370215
- AMC # 370216
- AMC # 370217

already in Charlotte's name

already in Charlotte's name

Form MCF120  
Revised July 2014

This form is available from the Arizona Geological Survey and may be reproduced.

ENTERED  
SEP 23 2018  
BY: [Signature]

Charlotte's ph#  
928-200-0863

#245985

20



**CERTIFICATION OF VITAL RECORD**

"VERIFICATION BOX" (HOLD BETWEEN THUMB AND FOREFINGER, OR BREATHE ON IT. COLOR WILL CHANGE TO BLUE AND THEN RETURN.)

**STATE OF ARIZONA**

ORIGINAL  
STATE  
COPY

STATE OF ARIZONA  
DEPARTMENT OF HEALTH SERVICES - OFFICE OF VITAL RECORDS  
CERTIFICATE OF DEATH

DEATH NO.  
D-102

1. NAME OF DECEASED <b>ELMER LEE RANDOLPH</b>		2. SEX <b>MALE</b>		3. DATE OF DEATH <b>OCTOBER 11, 2007</b>	
4A. RACE (e.g., white, black, American Indian, (specify tribe)-et al. SPECIFY) <b>White</b>		4B. WAS DECEDENT OF HISPANIC ORIGIN: (SPECIFY YES OR NO) <b>No</b>		4C. IF YES, INDICATE MEXICAN, SPANISH, PUERTO RICAN, CUBAN, ETC.	
5. PLACE OF DEATH <b>GILA</b>		6. TOWN OR CITY <b>GLOBE</b>		6C. HOSPITAL OR INSTITUTION (IF RESIDENCE, GIVE STREET ADDRESS) <b>COBRE VALLEY HOSPITAL</b>	
7. DATE OF BIRTH <b>December 26, 1940</b>		8A. AGE (YEARS LAST BIRTHDAY) <b>66</b>		8B. IF UNDER 1 YEAR MOS. DAYS <b>66</b>	
9. STATE AND CITY OF BIRTH <b>Arizona, Winslow</b>		10. CITIZEN OF WHAT COUNTRY? <b>U.S.A.</b>		11. SOCIAL SECURITY NO. <b>526 52 7352</b>	
12. USUAL RESIDENCE <b>Arizona Gila Globe</b>		13. ZIP CODE <b>85501</b>		14. USUAL OCCUPATION (Give kind of work done most of working life, even if retired) <b>Truck Driver</b>	
15. STREET ADDRESS OF R.F.D. <b>5370 E. Midland Tr.</b>		16. INSIDE CITY LIMITS? (SPECIFY Yes or No) <b>No</b>		17. PREVIOUS STATE OF RESIDENCE	
18. FATHERS NAME <b>Elmer LeRoy Randolph</b>		19. MOTHERS MAIDEN NAME <b>Betty Louise Payne</b>		20. SURVIVING SPOUSE (IF WIFE, GIVE MAIDEN NAME) <b>Charlotte Fay</b>	
21. INFORMANT'S SIGNATURE <b>Charlotte Randolph</b>		22. RELATIONSHIP TO DECEASED <b>Wife</b>		23. ADDRESS <b>5370 E. Midland Tr. Globe, AZ 85501</b>	
24. BURIAL, CREMATION, REMOVAL, OTHER (Specify) <b>Burial</b>		25. DATE <b>10-16-07</b>		26. CEMETERY OF CREMATION - NAME AND LOCATION <b>Mountain Breeze Mem. Gardens Miami, Arizona</b>	
27. FUNERAL HOME NAME <b>Lamont Mortuary of Globe</b>		28. STREET ADDRESS <b>328 S. Hill St. Globe, AZ 85501</b>		29. CITY AND STATE <b>85501</b>	
30. SIGNATURE AND TITLE <b>[Signature]</b>		31. DATE SIGNED (Mo., Day, Year) <b>OCTOBER 13, 2007</b>		32. HOUR OF DEATH <b>UNK</b>	
33. NAME OF ATTENDING PHYSICIAN OF OTHER THAN CERTIFIER (Type of print) <b>[Signature]</b>		34. HOUR OF DEATH <b>UNK</b>		35. PRONOUNCED DEAD (Mo., Day, Year) <b>OCTOBER 11, 2007</b>	
36. NAME AND ADDRESS OF CERTIFIER, PHYSICIAN, MEDICAL EXAMINER OR TRIBAL LAW ENFORCEMENT AUTHORITY <b>M. FERENC, M. D., 2835 E DISTRICT, TUCSON, AZ, 85714</b>		37. AUTHORIZED FOR CREMATION (SPECIFY) <input type="checkbox"/> Yes <input checked="" type="checkbox"/> No		38. MEDICAL EXAMINER'S SIGNATURE <b>[Signature]</b>	
39. DATE REGISTERED <b>10/15/07</b>		40. REG. FILE NO. <b>200</b>		41. REG. DISTRICT <b>0413</b>	
42. IMMEDIATE CAUSE (FINAL DISEASE OR CONDITION RESULTING IN DEATH) (ENTER ONLY ONE CAUSE ON EACH LINE) <b>BLUNT HEAD INJURIES</b>		43. DUE TO OR AS A CONSEQUENCE OF:		44. APPROXIMATE INTERVAL BETWEEN ONSET AND DEATH	
45. DUE TO OR AS A CONSEQUENCE OF:		46. AUTOPSY (Specify Yes or No) <b>YES</b>		47. WAS CASE REFERRED TO MEDICAL EXAMINER (Specify Yes or No) <b>YES</b>	
48. MANNER OF DEATH <input type="checkbox"/> NATURAL CAUSES <input type="checkbox"/> HOMICIDE <input checked="" type="checkbox"/> ACCIDENT <input type="checkbox"/> SUICIDE <input type="checkbox"/> UNDETERMINED		49. DATE OF INJURY <b>OCTOBER 11, 2007</b>		50. INJURY AT WORK? (Specify Yes or No) <b>YES</b>	
51. PLACE OF INJURY (At home, farm, street, factory, office building, etc.) <b>MINE</b>		52. WHERE LOCATED? <b>PINTO VALLEY MINE GLOBE, AZ.</b>		53. DESCRIBE HOW INJURY OCCURRED <b>FALL</b>	

PHOENIX, ARIZONA

OCT 23 2007  
2007 AUG 27 P 12:24  
*Patricia Adams*

This is a true certification of the facts on file with the OFFICE OF VITAL RECORDS, ARIZONA DEPARTMENT OF HEALTH SERVICES, PHOENIX, ARIZONA, under the authority of A.R.S. 36-341, and by direction of:

PATRICIA ADAMS  
ASSISTANT STATE REGISTRAR

This copy not valid unless prepared on a form displaying the State Seal and impressed with the raised seal of the issuing agency.

ANY ALTERATION OR ERASURE VOIDS THIS DOCUMENT



413126

RECEIVED

**United States Department of the Interior**  
**Bureau of Land Management**  
 DIV OF LANDS, MINRLS & ENERGY  
 ONE N CENTRAL AVE  
 PHOENIX, AZ 85004 -4427  
 Phone: 602-417-9200

Receipt

No: 4245985

<b>Transaction #:</b> 4361442	
<b>Date of Transaction:</b> 08/27/2018	
<b>CUSTOMER:</b>	
CHARLOTTE RANDOLPH PO BOX 752 WINSLOW, AZ 86047-0752 US	

LINE #	QTY	DESCRIPTION	REMARKS	UNIT PRICE	TOTAL
1	1.00	LOCATABLE MINERALS / MINING CLAIMS- NOT NEW-UNADJUD, ONE AUTH NO. ONLY / MINING CLAIM MONEY RECEIVED <b>CASES: AMC352745/\$200.00</b>	TRF (20)	- n/a -	200.00
<b>TOTAL:</b>					<b>\$200.00</b>

PAYMENT INFORMATION			
NOTE: Items will appear on credit card statement as "Bureau of Land Mgmt CO".			
1	AMOUNT:	200.00	POSTMARKED: N/A
	TYPE:	CREDIT CARD	RECEIVED: 08/27/2018
	NAME:	RANDOLPH, CHARLOTTE PO BOX 752 WINSLOW AZ 86047-0752 US	
	CARD NO:	XXXXXXXXXXXX2510	AUTH CODE: 027104
	NAME ON CARD:	CHARLOTTE L RANDOLPH	
	SIGNATURE:		

REMARKS

This receipt was generated by the automated BLM Collections and Billing System and is a paper representation of a portion of the official electronic record contained therein.



**NOTICE!!**

**These documents have been scanned!**

**Do not place un-scanned documents beneath this notice!**

**Do not remove this notice from this file!**

GPO Jacket No. 560-102  
Print Order 61540  
Rise Business Services, LLC  
Job=AZ15 6/6/2019



Box Number= AZ15125



Claim Begin-End: AMC356673-AMC356676

**4 Annual Filings**



AZ15125-5

AMC356595-AMC427389



Run Date: 08/28/17

Run Time: 12:44 PM

**DEPARTMENT OF THE INTERIOR  
BUREAU OF LAND MANAGEMENT  
MINING CLAIMS**

**MC Maintenance Fees Paid Through the BLM Pay Portal**

**CBS Receipt: 3948141**

Printed For Lead File # **AMC356673**

Agency Tracking ID: 1503325905

Assessment Year: 2018

Number of BLM Serial Nr: 17

Paid On: 08/21/2017

Total Amount Paid: \$2,635.00

Claim Name	BLM Serial No	Lead File No	Amount Paid
DOLLY II	AMC356673	AMC356673	\$155.00
DOLLY III	AMC356674	AMC356673	\$155.00
DOLLY IV	AMC356675	AMC356673	\$155.00
DOLLY V	AMC356676	AMC356673	\$155.00
SCOTT 3	AMC370200	AMC370198	\$155.00
SCOTT 4	AMC370201	AMC370198	\$155.00
SCOTT 5	AMC370202	AMC370198	\$155.00
SCOTT 6	AMC370203	AMC370198	\$155.00
SCOTT 7	AMC370204	AMC370198	\$155.00
SCOTT 8	AMC370205	AMC370198	\$155.00
SCOTT 9	AMC370206	AMC370198	\$155.00
SCOTT 18	AMC370215	AMC370198	\$155.00
SCOTT 19	AMC370216	AMC370198	\$155.00
SCOTT 20	AMC370217	AMC370198	\$155.00
BAD AIR #1	AMC405004	AMC405004	\$155.00
BAD AIR #2	AMC405005	AMC405004	\$155.00
BAD AIR #3	AMC405006	AMC405004	\$155.00

**United States Department of the Interior**  
**Bureau of Land Management**  
 BUSINESS & SUPPORT SVCS DIV  
 ONE N CENTRAL AVE SUITE 800  
 PHOENIX, AZ 85004 -4427  
 Phone: 602-417-9200

Receipt

No: 3948141

<b>Transaction #:</b> 4057861	
<b>Date of Transaction:</b> 08/21/2017	
<b>CUSTOMER:</b>	
CHARLOTTE L. RANDOLPH P.O. BOX 752 WINSLOW, AZ 86047 US	

LINE #	QTY	DESCRIPTION	REMARKS	UNIT PRICE	TOTAL
1	1.00	LOCATABLE MINERALS / MINING CLAIMS- NOT NEW-UNADJUD, ONE AUTH NO. ONLY / MINING CLAIM MONEY RECEIVED CASES: AMC370204/\$2635.00		- n/a -	2635.00
<b>TOTAL:</b>					<b>\$2,635.00</b>

PAYMENT INFORMATION			
NOTE: Items will appear on credit card statement as "BLM O Mining Claim".			
1	AMOUNT:	2635.00	POSTMARKED: N/A
	TYPE:	CREDIT CARD	RECEIVED: 08/21/2017
	NAME:	CHARLOTTE L. RANDOLPH P.O. BOX 752 WINSLOW AZ 86047 US	
	CARD NO:	XXXXXXXXXXXX3305	AUTH CODE: 901214
	NAME ON CARD:	CHARLOTTE L. RANDOLPH	
	EXPIRES:	01/2020	
	SIGNATURE:		

REMARKS

This receipt was generated by the automated BLM Collections and Billing System and is a paper representation of a portion of the official electronic record contained therein.

**DEPARTMENT OF THE INTERIOR  
BUREAU OF LAND MANAGEMENT  
MINING CLAIMS**

**MC Maintenance Fees Paid Through the BLM Pay Portal**

**CBS Receipt: 3636051**Printed For Lead File # **AMC356673**

Agency Tracking ID: 1471641432

Assessment Year: 2017

Number of BLM Serial Nr: 17

Paid On: 08/19/2016

Total Amount Paid: \$2,635.00

Claim Name	BLM Serial No	Lead File No	Amount Paid
DOLLY II	AMC356673	AMC356673	\$155.00
DOLLY III	AMC356674	AMC356673	\$155.00
DOLLY IV	AMC356675	AMC356673	\$155.00
DOLLY V	AMC356676	AMC356673	\$155.00
SCOTT 3	AMC370200	AMC370198	\$155.00
SCOTT 4	AMC370201	AMC370198	\$155.00
SCOTT 5	AMC370202	AMC370198	\$155.00
SCOTT 6	AMC370203	AMC370198	\$155.00
SCOTT 7	AMC370204	AMC370198	\$155.00
SCOTT 8	AMC370205	AMC370198	\$155.00
SCOTT 9	AMC370206	AMC370198	\$155.00
SCOTT 18	AMC370215	AMC370198	\$155.00
SCOTT 19	AMC370216	AMC370198	\$155.00
SCOTT 20	AMC370217	AMC370198	\$155.00
BAD AIR #1	AMC405004	AMC405004	\$155.00
BAD AIR #2	AMC405005	AMC405004	\$155.00
BAD AIR #3	AMC405006	AMC405004	\$155.00

**United States Department of the Interior**  
**Bureau of Land Management**  
 BUSINESS & SUPPORT SVCS DIV  
 ONE N CENTRAL AVE SUITE 800  
 PHOENIX, AZ 85004 -4427  
 Phone: (602) 417-9200

Receipt

No: 3636051

<b>Transaction #:</b> 3739903	
<b>Date of Transaction:</b> 08/19/2016	
CUSTOMER:	
CHARLOTTE RANDOLPH 26 W FORREST FEEZOR ST CORONA DE TUCSON,AZ 85641 US	

LINE #	QTY	DESCRIPTION	REMARKS	UNIT PRICE	TOTAL
1	1.00	LOCATABLE MINERALS / MINING CLAIMS- NOT NEW-UNADJUD,ONE AUTH NO. ONLY / MINING CLAIM MONEY RECEIVED CASES: AMC370204/\$2635.00		- n/a -	2635.00
<b>TOTAL:</b>					<b>\$2,635.00</b>

PAYMENT INFORMATION					
NOTE: Items will appear on credit card statement as "BLM O Mining Claim".					
1	AMOUNT:	2635.00	POSTMARKED:	N/A	
	TYPE:	CREDIT CARD	RECEIVED:	08/19/2016	
	NAME:	CHARLOTTE RANDOLPH 26 W FORREST FEEZOR ST CORONA DE TUCSON AZ 85641 US			
	CARD NO:	XXXXXXXXXXXX4882	AUTH CODE:	019167	
	NAME ON CARD:	CHARLOTTE RANDOLPH			
	EXPIRES:	01/2018			
	SIGNATURE:				

REMARKS

This receipt was generated by the automated BLM Collections and Billing System and is a paper representation of a portion of the official electronic record contained therein.



Run Date: 09/08/15

Run Time: 09:20 AM

**DEPARTMENT OF THE INTERIOR  
BUREAU OF LAND MANAGEMENT  
MINING CLAIMS**

**MC Maintenance Fees Paid Through the BLM Pay Portal**

**CBS Receipt: 3376736**

Printed For Lead File # **AMC356673**

Agency Tracking ID: 1440523563

Number of BLM Serial Nr: 23

Assessment Year: 2016

Paid On: 08/25/2015

Total Amount Paid: \$3,565.00

Claim Name	BLM Serial No	Lead File No	Amount Paid
GOLDEN MOLLY	AMC352745	AMC352745	\$155.00
GREEN BEAR III	AMC352746	AMC352745	\$155.00
GREEN BEAR IV	AMC352747	AMC352745	\$155.00
DOLLY I	AMC356564	AMC356564	\$155.00
DOLLY GREEN	AMC356565	AMC356564	\$155.00
DOLLY II	AMC356673	AMC356673	\$155.00
DOLLY III	AMC356674	AMC356673	\$155.00
DOLLY IV	AMC356675	AMC356673	\$155.00
DOLLY V	AMC356676	AMC356673	\$155.00
ER-1	AMC359076	AMC359076	\$155.00
SCOTT 3	AMC370200	AMC370198	\$155.00
SCOTT 4	AMC370201	AMC370198	\$155.00
SCOTT 5	AMC370202	AMC370198	\$155.00
SCOTT 6	AMC370203	AMC370198	\$155.00
SCOTT 7	AMC370204	AMC370198	\$155.00
SCOTT 8	AMC370205	AMC370198	\$155.00
SCOTT 9	AMC370206	AMC370198	\$155.00
SCOTT 18	AMC370215	AMC370198	\$155.00
SCOTT 19	AMC370216	AMC370198	\$155.00
SCOTT 20	AMC370217	AMC370198	\$155.00
BAD AIR #1	AMC405004	AMC405004	\$155.00
BAD AIR #2	AMC405005	AMC405004	\$155.00
BAD AIR #3	AMC405006	AMC405004	\$155.00

**United States Department of the Interior**  
**Bureau of Land Management**  
 BUSINESS & SUPPORT SVCS DIV  
 ONE N CENTRAL AVE SUITE 800  
 PHOENIX, AZ 85004 -4427  
 Phone: (602) 417-9200

Receipt

No: 3376736

<b>Transaction #:</b> 3474977	
<b>Date of Transaction:</b> 08/25/2015	
<b>CUSTOMER:</b>	
CHARLOTTE L. RANDOLPH 26 W. FORREST FEEZOR ST CORONA DE TUCSON,AZ 85641 US	

LINE #	QTY	DESCRIPTION	REMARKS	UNIT PRICE	TOTAL
1	1.00	LOCATABLE MINERALS / MINING CLAIMS- NOT NEW-UNADJUD,ONE AUTH NO. ONLY / MINING CLAIM MONEY RECEIVED <b>CASES: AMC359076/\$3565.00</b>		- n/a -	3565.00
<b>TOTAL:</b>					<b>\$3,565.00</b>

PAYMENT INFORMATION				
NOTE: Items will appear on credit card statement as "BLM O Mining Claim".				
1	AMOUNT:	3565.00	POSTMARKED:	N/A
	TYPE:	CREDIT CARD	RECEIVED:	08/25/2015
	NAME:	CHARLOTTE L. RANDOLPH 26 W. FORREST FEEZOR ST CORONA DE TUCSON AZ 85641 US		
	CARD NO:	XXXXXXXXXXXX4882	AUTH CODE:	025659
	NAME ON CARD:	CHARLOTTE L. RANDOLPH		
	EXPIRES:	01/2016		
	SIGNATURE:			

REMARKS

This receipt was generated by the automated BLM Collections and Billing System and is a paper representation of a portion of the official electronic record contained therein.



352745  
 356564  
 356673  
 359076  
 370198  
 405004

**MAINTENANCE FEE PAYMENT**

Claimant Name Charlotte L Randolph  
 Address: 26 W Forrest Fee 201 St  
 City: De Tucson State: AZ Zip: 85644  
 Telephone: 929-200-0863  
 E-mail address: \_\_\_\_\_  
 Signature: Charlotte Randolph

RECEIVED  
 BLM AZ STATE OFFICE  
 PHOENIX, ARIZONA  
 2014 AUG 22 P 3:29  
 BLM  
 Date  
 Stamp

Check here if this is a change of address.

LINE NO.	AMC NUMBER	CLAIM/SITE NAME	COUNTY RECORDER DATA (If available)	TWP	RNG	SEC
1	405004	Bad Air I				
2	405005	Bad Air II				
3	405006	Bad Air III				
4						
5						
6						
7						
8						
9						
10						

List additional claims on Form MCF114.

Bureau of Land Management  
 Arizona State Office  
 www.blm.gov/az/

No. of Claims: 3 x \$140 = 465.00  
 Check No: 1264 Init. CA.H.  
 Receipt No.: 3110728  
 For BLM Use Only

Form: MCF112  
 Revised July 2009

This form is available from the Arizona Department of Mines and Mineral Resources and may be reproduced.

ENTERED  
 AUG 28 2014  
 BY: RE

**MAINTENANCE FEE PAYMENT**

Claimant Name: Charlotte L. Randolph  
 Address: 26 W, Forrest Feezor St.  
 City: Corona De Tucson State: AZ Zip: 85641  
 Telephone: 928-200-0863  
 E-mail address: \_\_\_\_\_  
 Signature: Charlotte L. Randolph

Check here if this is a change of address.

RECEIVED  
 BLM AZ STATE OFFICE  
 PHOENIX, ARIZONA  
 2009 AUG 22 P 3:30  
 BLM  
 Date  
 Stamp

LINE NO.	AMC NUMBER	CLAIM/SITE NAME	COUNTY RECORDER DATA (If available)	TWP 3 s	RNG 14 s	SEC \$1,550.00
1	370200	Scott 3	2006-031074	SW1/4 SE1/4	NW1/4 NE1/4	8 7
2	370201	Scott 4	2006-031075	NW1/4	NE1/4	8 7
3	370202	Scott 5	2006-031076	NW1/4	NE1/4	8 7
4	370203	Scott 6	2006-031077	NW1/4	NE1/4	7
5	370204	Scott 7	2006-031078	NW1/4	NE1/4	7
6	370205	Scott 8	2006-031079	NE1/4	SE1/4	7
7	370206	Scott 9	2006-031080	NE1/4	NW1/4	7 8
8	370215	Scott 18	2006-031089	NE1/4	NW1/4	7 8
9	370216	Scott 19	2006-031090	SW1/4	SE1/4	7 8
10	370217	Scott 20	2006-031091	NE1/4	NW1/4	7

List additional claims on Form MCF114.

**Bureau of Land Management**  
**Arizona State Office**  
 www.blm.gov/az/

No. of Claims: 10 x \$140<sup>155</sup>X10 = 1555.00  
 Check No: 1264 Init. A.H.  
 Receipt No.: 3110728  
**For BLM Use Only**

**Form: MCF112**  
 Revised July 2009

This form is available from the **Arizona Department of Mines and Mineral Resources** and may be reproduced.

**MAINTENANCE FEE PAYMENT**

Claimant Name: Charlotte L. Randolph

Address: 26 W. Forrest Feezor St.

City: 26 W. Forrest Feezor St. AZ Zip: \_\_\_\_\_

Telephone: 928 200 0863

E-mail address: \_\_\_\_\_

Signature: Charlotte L. Randolph

Check here if this is a change of address.

RECEIVED  
 BLM AZ STATE OFFICE  
 2009 AUG 22 P 3:30  
 PHOENIX, ARIZONA  
 BLM  
 Date  
 Stamp

LINE NO.	AMC NUMBER	CLAIM/SITE NAME	COUNTY RECORDER DATA (If available)	TWP 2'S	RNG 14'S	SEC 31
1	356564	Dolly 1	2002-053612	NE1/4		31
2	356565	Dolly Green	2002-053613	NE1/4		31
3	356673	Dolly 11	2002-056418	NE1/4		31
4	356674	Dolly 111	2002-056419	NE1/4		31
5	356675	Dolly 1V	2002-056420	NE1/4		31
6	356676	Dolly V	2002-056421	NE1/4		31
7	352745	Golden Molly	2000-004459	NE1/4		31
8	352746	Green Bear 111	2000-004461	NE1/4		31
9	352747	Green Bear 1V	2000-004460	NE1/4		31
10	359076	ER 1	2004-001801	NE1/4		31

List additional claims on Form MCF114.

**Bureau of Land Management**  
**Arizona State Office**  
[www.blm.gov/az/](http://www.blm.gov/az/)

No. of Claims: 10 x \$155.00 X & \$1,555.00  
 Check No: 1264 Init. [Signature]  
 Receipt No.: 3110728  
**For BLM Use Only**

**Form: MCF112**  
 Revised July 2009

This form is available from the **Arizona Department of Mines and Mineral Resources** and may be reproduced.



**United States Department of the Interior**  
**Bureau of Land Management**  
 LANDS/RECREATION & PLANNING  
 ONE N CENTRAL AVE  
 PHOENIX, AZ 85004 -2203  
 Phone: 602-417-9200

Receipt

No: 3110728

<b>Transaction #:</b> 3202428	
<b>Date of Transaction:</b> 08/25/2014	
<b>CUSTOMER:</b>	
CHARLOTTE RANDOLPH 26 W FORREST FEEZOR ST CORONA DE TUCSON, AZ 85641-2107 US	

LINE #	QTY	DESCRIPTION	REMARKS	UNIT PRICE	TOTAL
1	1.00	LOCATABLE MINERALS / MINING CLAIMS-NOT NEW-UNADJUD, ONE AUTH NO. ONLY / MINING CLAIM MONEY RECEIVED CASES: AMC405004/\$3565.00	MAINT FEE PYMNT (23) 2015	- n/a -	3565.00
<b>TOTAL:</b>					<b>\$3,565.00</b>

PAYMENT INFORMATION			
1	AMOUNT:	3565.00	POSTMARKED: 08/21/2014
	TYPE:	CHECK	RECEIVED: 08/22/2014
	CHECK NO:	1264	
	NAME:	RANDOLPH, CHARLOTTE L 26 W FORREST FEEZOR ST CORONA DE TUCSON AZ 85641-2107 US	

REMARKS

This receipt was generated by the automated BLM Collections and Billing System and is a paper representation of a portion of the official electronic record contained therein.

PRESS F



PRESS FIRMLY TO SEAL

PI  
★

USPS TRACKING #



9114 9012 3080 1210 6795 67

Label 400 Jan 2013  
7500-16-000-7040



DATE OF DELIVERY SPECIFIED\*



USPS TRACKING™ INCLUDED\*



INSURANCE INCLUDED\*



PICKUP AVAILABLE

\* Domestic only

WHEN USED INTERNATIONALLY,  
A CUSTOMS DECLARATION  
LABEL MAY BE REQUIRED.

C. H. Randolph  
FROM:  
2601 Forrest Feeder St  
Corona De Tucson, AZ  
85641

TO:  
United State Department  
of the Interior Bureau of Land  
Management 40 Sasic Cruz

One N. Central Ave  
Phoenix, AZ

85004-2203



1021

85004

U.S. POSTAGE  
DOTH  
MINIMUM FL  
85047  
AUG 21 10:01 AM  
AMOUNT

\$5.60  
00037761-06

RECEIVED  
BLM AZ STATE OFFICE  
PHOENIX, ARIZONA  
2011 AUG 22 P 3:29

RECEIVED  
BLM AZ STATE OFFICE  
2011 AUG 22 5:29

This packaging is the property of the U.S. Postal Service® and is provided solely for use in sending Priority Mail® shipments. Its use may be a violation of federal law. This packaging is not for resale. EPI4F © U.S. Postal Service, July 2013. All rights reserved.



PS00001000014

EPI4F July 2013  
OD: 12.5 x 9.5

VISIT US AT USPS.COM®  
ORDER FREE SUPPLIES ONLINE



This envelope is made from post-consumer waste. Please recycle - again.

400504  
 356673  
 356564  
 352745  
 359076  
 370198

**MAINTENANCE FEE PAYMENT**

Claimant Name: Charlotte L. Randolph  
 Address: 26 W. FORREST FEEZER ST.  
 City: Corona de Tucson State: AZ Zip: 85641  
 Telephone: 928-200-0863  
 E-mail address: ecrandolph  
 Signature: \_\_\_\_\_

BLM  
 Date  
 Stamp

2013 AUG 27 A 11:05

RECEIVED  
 BLM AZ STATE OFFICE  
 PHOENIX, ARIZONA

Check here if this is a change of address.

LINE NO.	AMC NUMBER	CLAIM/SITE NAME	COUNTY RECORDER DATA (If available)	TWP	RNG	SEC
1	405004	BAD AIR I				
2	405005	BAD AIR II				
3	405006	BAD AIR III				
4						
5						
6						
7						
8						
9						
10						

List additional claims on Form MCF114.

Bureau of Land Management  
 Arizona State Office  
[www.blm.gov/az/](http://www.blm.gov/az/)

No. of Claims: 3 x \$140 = 420  
 Check No: CC Init. SL  
 Receipt No.: 2866099  
 For BLM Use Only

Form: MCF112  
 Revised July 2009

This form is available from the Arizona Department of Mines and Mineral Resources and may be reproduced.

ENTERED  
 SEP - 4 2013  
 BY: RE

After recording, please return to:  
 Charlotte Randolph  
 26 W. Forrest Feezor ST  
 Corona De Tucson, AZ.  
 85641

NO. OF CLAIMS 10  
 AMOUNT 1400  
 RECEIPT NO. 2866099  
 INIT. 30

**\*\* BLM-ASO\*\***

**AFFIDAVIT OF PAYMENT OF MAINTENANCE FEE  
 AND NOTICE OF INTENT TO HOLD**  
 For the  
**ASSESSMENT YEAR BEGINNING SEPTEMBER 1, 2012**

RECEIVED  
 BLM AZ STATE OFFICE  
 2013 AUG 27 A 11:05  
 PHOENIX ARIZONA

Charlotte Randolph, being first duly sworn, deposes and says that:

1. She the owner of the following described 10 unpatented lode mining claims situated in the Mineral Creek (Ray) Mining District, Pinal Counties, Arizona (the "Claims"), the location notices of which are of record in said county, and in the records of the Arizona State Office of the Bureau of Land Management under the file numbers indicated as follows:

Name of Claim	Location Date	County Fee No.	A MC #	T.2S., R.14E.
X Dolly I	09-01-2002	2002-053612	356564	NE¼ 31
Dolly I Amended	11-06-2003	2003-081996		
X Dolly Green	09-01-2002	2002-053613	356565	NE¼ 31
Dolly Green Amended	11-06-2003	2003-082001		
X Dolly II	10-14-2002	2002-056418	356673	SE¼ 31
Dolly II Amended	11-06-2003	2003-081997		
X Dolly III	09-01-2002	2002-056419	356674	NE¼ 31
Dolly III Amended	11-06-2003	2003-081998		
Dolly III Amended	11-06-2003	2006-014577		
X Dolly IV	10-14-2002	2002-056420	356675	NE¼ 31
Dolly IV Amended	11-06-2003	2003-081999		
X Dolly V	10-14-2002	2002-056421	356676	NE¼ 31
Dolly V Amended	11-06-2003	2003-082000		
X Golden Molly	11-09-1999	2000-004459	352745	NE¼ 31
Golden Moly <sup>1</sup> Amended	11- -2003	2003-082002		
X Green Bear III	11-09-1999	2000-004461	352746	NE¼ 31
Green Bear III Amended	11-06-2003	2003-082003		
X Grean Bear IV	11-09-1999	2000-004460	352747	NE¼ 31
Green Bear IV Amended	11-06-2003	2003-082003		
X ER-1	12-20-2003	2004-001801	359076	NE¼ 31

The Claims are situated in Section 31, Township 2 South, Range 14 East, G&SR Mer.

<sup>1</sup> The name was interlineated as "Molly" in the notice filed with the BLM while the recorded copy is "Moly."



After recording, please return to:  
 Charlotte Randolph  
 26 W. Forrest Feezor ST.  
 Corona De Tucson, AZ  
 85641

NO. OF CLAIMS 10  
 AMOUNT 1400  
 RECEIPT NO. 2866099  
 INIT. SC

**\*\* BLM-ASO\*\***

**AFFIDAVIT OF PAYMENT OF MAINTENANCE FEE  
 AND NOTICE OF INTENT TO HOLD**  
**For the**  
**ASSESSMENT YEAR BEGINNING SEPTEMBER 1, 2013**

PHOENIX, ARIZONA

2013 AUG 27 A 11: 05

RECEIVED  
 BLM AZ STATE OFFICE

Charlotte Randolph, being first duly sworn, deposes and says that:

1. She is the owner of the following described unpatented lode mining claims situated in the Mineral Creek (Ray) Mining District, Pinal County, Arizona (the "Claims"), the location notices of which are of record in said county, and in the records of the Arizona State Office of the Bureau of Land Management under the file numbers indicated as follows:

Name of Claim	Location Date	County Fee No.	AMC #	T3S-R14E
Scott 3	12-09-2005	2006-031074	370200	SW¼, NW¼ Sec. 8, NE¼, SE¼ Sec. 7
Scott 4	12-11-2005	2006-031075	370201	NW¼ Sec. 8, NE¼ Sec. 7
Scott 5	12-11-2005	2006-031076	370202	NW¼ Sec. 8, NE¼ Sec. 7
Scott 6	01-21-2006	2006-031077	370203	NE¼, SE¼ Sec. 7
Scott 7	12-11-2005	2006-031078	370204	NE¼ Sec. 7
Scott 8	12-08-2005	2006-031079	370205	NE¼ Sec. 7
Scott 9	12-09-2005	2006-031080	370206	NE¼ Sec. 7, NW¼ Sec. 8
Scott 18	01-21-2006	2006-031089	370215	NE¼ Sec. 7, NW¼ Sec. 8
Scott 19	12-11-2005	2006-031090	370216	NE¼, NW¼ SW¼, SE¼ Sec. 7
se 102 ①	A.M.C. 370217	2006-031091		

370217

**United States Department of the Interior  
Bureau of Land Management  
LANDS/RECREATION & PLANNING  
ONE N CENTRAL AVE  
PHOENIX, AZ 85004 -2203  
Phone: 602-417-9200**

Receipt

No: 2866099

<b>Transaction #:</b> 2952015	
<b>Date of Transaction:</b> 08/27/2013	
<b>CUSTOMER:</b>	
CHARLOTTE RANDOLPH 26 W FORREST FEEZOR ST CORONA DE TUCSON, AZ 85641-2107 US	

LINE #	QTY	DESCRIPTION	REMARKS	UNIT PRICE	TOTAL
1	1.00	LOCATABLE MINERALS / MINING CLAIMS- NOT NEW-UNADJUD, ONE AUTH NO. ONLY / MINING CLAIM MONEY RECEIVED CASES: AMC356564/\$3220.00	MAINT 2014 (23)	- n/a -	3220.00
<b>TOTAL:</b>					<b>\$3,220.00</b>

PAYMENT INFORMATION			
NOTE: Items will appear on credit card statement as "Bureau of Land Mgmt CO".			
1	AMOUNT:	3220.00	POSTMARKED: N/A
	TYPE:	CREDIT CARD	RECEIVED: 08/27/2013
	NAME:	RANDOLPH, CHARLOTTE 26 W FORREST FEEZOR ST CORONA DE TUCSON AZ 85641-2107 US	
	CARD NO:	XXXXXXXXXXXX4882	AUTH CODE: 027131
	NAME ON CARD:	CHARLOTTE L RANDOLPH	
	EXPIRES:	01/2014	
	SIGNATURE:		

<b>REMARKS</b>

This receipt was generated by the automated BLM Collections and Billing System and is a paper representation of a portion of the official electronic record contained therein.

AMC 352745  
 356564  
 356673  
 359076  
 370198

AMC 405004

RECEIVED  
 BLM AZ STATE OFFICE  
 2012 AUG 29 A 9:55  
 PHOENIX, ARIZONA

August 28, 2012

NO. OF CLAIMS 23  
 AMOUNT 3220.  
 RECEIPT NO. 2643696  
 INIT. sc

Bureau of Land Management  
 Arizona State Office  
 1 North Central Avenue  
 Phoenix, AZ 85004

\*\* BLM-ASO\*\*

Re: BLM Annual Maintenance Fees for Golden Molly, Green Bear III, Green Bear IV, Dolly I, Dolly Green, Dolly II through Dolly V, ER-1, Scott 3 through Scott 9, and Scott 18 through Scott 20, Pinal County, Arizona.

To whom it may concern:

3,220.00

Enclosed please find a check in the amount of ~~\$2800.00~~ to be applied to the annual maintenance fee for the assessment year 2012, for the following ~~20~~ 23 claims:

Serial No	Claim Name/Number	Claim Type	
AMC352745	GOLDEN MOLLY	LODE CLAIM	\$140.00
AMC352746	GREEN BEAR III	LODE CLAIM	\$140.00
AMC352747	GREEN BEAR IV	LODE CLAIM	\$140.00
AMC356564	DOLLY I	LODE CLAIM	\$140.00
AMC356565	DOLLY GREEN	LODE CLAIM	\$140.00
AMC356673	DOLLY II	LODE CLAIM	\$140.00
AMC356674	DOLLY III	LODE CLAIM	\$140.00
AMC356675	DOLLY IV	LODE CLAIM	\$140.00
AMC356676	DOLLY V	LODE CLAIM	\$140.00
AMC359076	ER-1	LODE CLAIM	\$140.00
AMC370200	SCOTT 3	LODE CLAIM	\$140.00
AMC370201	SCOTT 4	LODE CLAIM	\$140.00
AMC370202	SCOTT 5	LODE CLAIM	\$140.00
AMC370203	SCOTT 6	LODE CLAIM	\$140.00
AMC370204	SCOTT 7	LODE CLAIM	\$140.00
AMC370205	SCOTT 8	LODE CLAIM	\$140.00
AMC370206	SCOTT 9	LODE CLAIM	\$140.00
AMC370215	SCOTT 18	LODE CLAIM	\$140.00
AMC370216	SCOTT 19	LODE CLAIM	\$140.00
AMC370217	SCOTT 20	LODE CLAIM	\$140.00

AMC 405004 BAD AIR #1 140  
 AMC 405005 BAD AIR #2 140  
 AMC 405006 BAD AIR #3 140

ENTERED IN COMPUTER  
 9/10/12 AT

RECEIVED  
BLM AZ STATE OFFICE  
2012 AUG 29 A 9:55  
PHOENIX, ARIZONA

GRAND ~~3,200.00~~  
TOTAL OF \$2800.00 3,220.00

These fees are to be applied to the claim names listed above, on behalf of the claim holder(s). Please return the original letter and stamped receipt(s) to the following address:

Charlotte Randolph  
26 W. Forrest Freezor ST.  
Corona De Tucson, AZ  
85641

If you have any comments or questions about the claims listed above, please don't hesitate to contact me directly. Thank you for your attention and assistance.

Sincerely,

Charlotte Randolph  
Enclosure



United States Department of the Interior  
 Bureau of Land Management  
 LANDS/RECREATION & PLANNING  
 ONE N CENTRAL AVE  
 PHOENIX, AZ 85004 -2203  
 Phone: 602-417-9200

Receipt

No: 2643696

<b>Transaction #:</b> 2724436	
<b>Date of Transaction:</b> 08/29/2012	
<b>CUSTOMER:</b>	
CHARLOTTE RANDOLPH 26 W FORREST FEEZOR ST CORONA DE TUCSON, AZ 85641-2107 US	

LINE #	QTY	DESCRIPTION	REMARKS	UNIT PRICE	TOTAL
1	1.00	LOCATABLE MINERALS / MINING CLAIMS-NOT NEW-UNADJUD, ONE AUTH NO. ONLY / MINING CLAIM MONEY RECEIVED <b>CASES: AMC352745/\$3220.00</b>	MAINT (23) 2013	- n/a -	3220.00
<b>TOTAL:</b>					<b>\$3,220.00</b>

PAYMENT INFORMATION			
1	AMOUNT:	3220.00	POSTMARKED: N/A
	TYPE:	CHECK	RECEIVED: 08/29/2012
	CHECK NO:	1019	
	NAME:	RANDOLPH, CHARLOTTE 26 W FORREST FEEZOR ST CORONA DE TUCSON AZ 85641-2107 US	

REMARKS

This receipt was generated by the automated BLM Collections and Billing System and is a paper representation of a portion of the official electronic record contained therein. Lead #'s (PB)

AMC 352745  
 356564  
 356673  
 359076  
 370998  
 405004

Amc 356673

Amc 370198

Amc 352745  
Amc 356564  
Amc 359076

August 18, 2011

Bureau of Land Management  
Arizona State Office  
1 North Central Avenue  
Phoenix, AZ 85004

NO. OF CLAIMS 20  
AMOUNT 2800.  
RECEIPT NO. 2419090  
INIT. SC

\*\* BLM-ASO\*\*

RECEIVED  
BLM STATE OFFICE  
2011 AUG 29 P 3:56  
PHOENIX, ARIZONA

Re: BLM Annual Maintenance Fees for Golden Molly, Green Bear III, Green Bear IV, Dolly I, Dolly Green, Dolly II through Dolly V, ER-1, Scott 3 through Scott 9, and Scott 18 through Scott 20, Pinal County, Arizona.

To whom it may concern:

Enclosed please find a check in the amount of \$2800.00 to be applied to the annual maintenance fee for the assessment year 2012, for the following 20 claims:

Serial No	Claim Name/Number	Claim Type	
	GOLDEN		
AMC352745	MOLLY	LODE CLAIM	\$140.00
	GREEN BEAR		
AMC352746	III	LODE CLAIM	\$140.00
	GREEN BEAR		
✓ AMC352747	IV	LODE CLAIM	\$140.00
✓ AMC356564	DOLLY I	LODE CLAIM	\$140.00
✓ AMC356565	DOLLY GREEN	LODE CLAIM	\$140.00
AMC356673	DOLLY II	LODE CLAIM	\$140.00
AMC356674	DOLLY III	LODE CLAIM	\$140.00
AMC356675	DOLLY IV	LODE CLAIM	\$140.00
✓ AMC356676	DOLLY V	LODE CLAIM	\$140.00
✓ AMC359076	ER-1	LODE CLAIM	\$140.00
AMC370200	SCOTT 3	LODE CLAIM	\$140.00
AMC370201	SCOTT 4	LODE CLAIM	\$140.00
AMC370202	SCOTT 5	LODE CLAIM	\$140.00
AMC370203	SCOTT 6	LODE CLAIM	\$140.00
AMC370204	SCOTT 7	LODE CLAIM	\$140.00
AMC370205	SCOTT 8	LODE CLAIM	\$140.00
✓ AMC370206	SCOTT 9	LODE CLAIM	\$140.00
AMC370215	SCOTT 18	LODE CLAIM	\$140.00
AMC370216	SCOTT 19	LODE CLAIM	\$140.00
✓ AMC370217	SCOTT 20	LODE CLAIM	\$140.00

SEP 8 2011

cm

20/sc

RECEIVED  
MAY 29 2011

2011 AUG 29 P 3:56

PHOENIX, ARIZONA

GRAND  
TOTAL OF **\$2800.00**

These fees are to be applied to the claim names listed above, on behalf of the claim holder(s).  
Please return the original letter and stamped receipt(s) to the following address:

Charlotte Randolph  
26 W. Forrest Freezor ST.  
Corona De Tucson, AZ  
85641

If you have any comments or questions about the claims listed above, please don't hesitate to  
contact me directly. Thank you for your attention and assistance.

Sincerely,

Charlotte Randolph  
Enclosure

**United States Department of the Interior**  
**Bureau of Land Management**  
 LANDS/RECREATION & PLANNING  
 ONE N CENTRAL AVE  
 PHOENIX, AZ 85004 -2203  
 Phone: 602-417-9200

Receipt

No: 2419090

<b>Transaction #:</b> 2494502	
<b>Date of Transaction:</b> 08/29/2011	
CUSTOMER:	
CHARLOTTE RANDOLPH 26 W FORREST FEEZOR ST CORONA DE TUCSON, AZ 85641-2107 US	

LINE #	QTY	DESCRIPTION	REMARKS	UNIT PRICE	TOTAL
1	1.00	LOCATABLE MINERALS / MINING CLAIMS-NOT NEW-UNADJUD, ONE AUTH NO. ONLY / MINING CLAIM MONEY RECEIVED CASES: AMC352745/\$2800.00	MAINT (20) 2012	- n/a -	2800.00
<b>TOTAL:</b>					<b>\$2,800.00</b>

PAYMENT INFORMATION			
1	AMOUNT:	2800.00	POSTMARKED: N/A
	TYPE:	CHECK	RECEIVED: 08/29/2011
	CHECK NO:	1544	
	NAME:	RANDOLPH, CHARLOTTE 26 W FORREST FEEZOR ST CORONA DE TUCSON AZ 85641-2107 US	

REMARKS

This receipt was generated by the automated BLM Collections and Billing System and is a paper representation of a portion of the official electronic record contained therein.



AMC 352745  
 356564  
 356673  
 370198  
 359076

August 28, 2010

ENTERED INTO COMPUTER

SEP 19 2010

Bureau of Land Management  
 Arizona State Office  
 222 North Central Avenue  
 Phoenix, AZ 85004

Re: BLM Annual Maintenance Fees for Golden Molly, Green Bear III, Green Bear IV, Dolly I, Dolly Green, Dolly II through Dolly V, ER-1, Scott 3 through Scott 9, and Scott 18 through Scott 20, Pinal County, Arizona

To whom it may concern:

Enclosed please find a check in the amount of \$2,800.00 to be applied to the annual maintenance fee for the assessment year 2012, for the following 20 claims:

Serial No	Claim Name/Number	Claim Type	
AMC352745	GOLDEN MOLLY	LODE CLAIM	\$140.00
AMC352746	GREEN BEAR III	LODE CLAIM	\$140.00
AMC352747	GREEN BEAR IV	LODE CLAIM	\$140.00
AMC356564	DOLLY I	LODE CLAIM	\$140.00
AMC356565	DOLLY GREEN	LODE CLAIM	\$140.00
AMC356673	DOLLY II	LODE CLAIM	\$140.00
AMC356674	DOLLY III	LODE CLAIM	\$140.00
AMC356675	DOLLY IV	LODE CLAIM	\$140.00
AMC356676	DOLLY V	LODE CLAIM	\$140.00
AMC359076	ER-1	LODE CLAIM	\$140.00
AMC370200	SCOTT 3	LODE CLAIM	\$140.00
AMC370201	SCOTT 4	LODE CLAIM	\$140.00
AMC370202	SCOTT 5	LODE CLAIM	\$140.00
AMC370203	SCOTT 6	LODE CLAIM	\$140.00
AMC370204	SCOTT 7	LODE CLAIM	\$140.00
AMC370205	SCOTT 8	LODE CLAIM	\$140.00
AMC370206	SCOTT 9	LODE CLAIM	\$140.00
AMC370215	SCOTT 18	LODE CLAIM	\$140.00
AMC370216	SCOTT 19	LODE CLAIM	\$140.00
AMC370217	SCOTT 20	LODE CLAIM	\$140.00
Grand Total			\$2,800.00

RECEIVED  
 BLM AZ STATE OFFICE  
 2010 AUG 27 A 11:40  
 PHOENIX, ARIZONA

20/50

NO. OF CLAIMS 20  
 AMOUNT 2800.00  
 RECEIPT NO. 2202509  
 INIT. SC

\*\* BLM-ASO\*\*

These fees are to be applied to the claim names listed above, on behalf of the claim holder(s).  
Please return the original letter and stamped receipt(s) to the following address:

Charlotte Randolph  
26 W. Forrest Feezor St.  
Corona de Tucson, AZ 85641-2110

If you have any comments or questions about the claims listed above, please don't hesitate to contact me directly. Thank you for your attention and assistance.

Sincerely,

Charlotte Randolph  
Enclosure

RECEIVED  
BLM AZ STATE OFFICE  
2010 AUG 27 A 11:40  
PHOENIX, ARIZONA

**CERTIFICATION OF VITAL RECORD**

"VERIFICATION BOX" (HOLD BETWEEN THUMB AND FOREFINGER, OR BREATHE ON IT. COLOR WILL CHANGE TO BLUE AND THEN RETURN.)

# STATE OF ARIZONA

ORIGINAL  
STATE  
COPY

**STATE OF ARIZONA  
DEPARTMENT OF HEALTH SERVICES - OFFICE OF VITAL RECORDS  
CERTIFICATE OF DEATH**

DEATH NO.  
**D-102**

1. NAME OF DECEASED <b>ELMER LEE RANDOLPH</b>			2. SEX <b>MALE</b>		3. DATE OF DEATH <b>OCTOBER 11, 2007</b>		
4A. RACE (e.g., white, black, American Indian, (specify tribe) etc.) <b>White</b>			4B. WAS DECEASED OF HISPANIC ORIGIN: (SPECIFY YES OR NO) <b>No</b>		4C. IF YES, INDICATE MEXICAN, SPANISH, PUERTO RICAN, CUBAN, ETC.		4D. WAS DECEASED EVER IN U.S. ARMED FORCES? (SPECIFY YES OR NO) <b>Yes</b>
5A. COUNTY <b>GILA</b>		5B. TOWN OR CITY <b>GLOBE</b>		5C. HOSPITAL OR INSTITUTION (IF RESIDENCE, GIVE STREET ADDRESS) <b>COBRE VALLEY HOSPITAL</b>			5D. <input type="checkbox"/> DOA <input type="checkbox"/> OP EMER. <input type="checkbox"/> IN PATIENT
6. PLACE OF DEATH <b>GLOBE</b>			6C. HOSPITAL OR INSTITUTION (IF RESIDENCE, GIVE STREET ADDRESS) <b>COBRE VALLEY HOSPITAL</b>		6D. <input type="checkbox"/> DOA <input type="checkbox"/> OP EMER. <input type="checkbox"/> IN PATIENT		
7. DATE OF BIRTH <b>December 26, 1940</b>			8A. AGE (YEARS LAST BIRTHDAY) <b>66</b>	8B. IF UNDER 1 YEAR MOS. DAYS	8C. IF UNDER 1 DAY HRS. MIN.	9. MARRIED, NEVER MARRIED, WIDOWED, DIVORCED (SPECIFY) <b>Married</b>	
10. STATE AND CITY OF BIRTH (if not in USA, name country) <b>Arizona, Winslow</b>			11. CITIZEN OF WHAT COUNTRY? SPECIFY <b>U.S.A.</b>		12. SOCIAL SECURITY NO. <b>[REDACTED]</b>		13. SURVIVING SPOUSE (IF WIFE, GIVE MAIDEN NAME) <b>Charlotte Fay</b>
14A. USUAL OCCUPATION (Give kind of work done most of working life, even if retired) <b>Truck Driver</b>		14B. KIND OF BUSINESS OR INDUSTRY <b>Copper Mine</b>			15. HOW LONG IN ARIZONA? <b>Life</b>		
16. USUAL RESIDENCE <b>Arizona Gila Globe</b>		17. 15A. STATE 15B. COUNTY 15C. TOWN OR CITY		18. ZIP CODE <b>85501</b>		19. EDUCATION HIGHEST GRADE COMPLETED <b>12</b>	
20. STREET ADDRESS OF R.F.D. <b>5370 E. Midland Tr.</b>			21. INSIDE CITY LIMITS? (SPECIFY Yes or No) <b>No</b>	22. ON RESERVATIONS (SPECIFY Yes or No) <b>No</b>	23. PREVIOUS STATE OF RESIDENCE		24. ELEMENTARY SECONDARY COLLEGE (1-4 or 5+) <b>12</b>
25. FATHER'S NAME <b>Elmer LeRoy Randolph</b>			26. MOTHER'S MAIDEN NAME <b>Betty Louise Payne</b>			27. ADDRESS STREET NO. CITY AND STATE ZIP CODE <b>5370 E. Midland Tr. Globe, AZ 85501</b>	
28. INFORMANT'S SIGNATURE By: <i>[Signature]</i> <b>Charlotte Randolph</b>			29. RELATIONSHIP TO DECEASED <b>Wife</b>		30. ADDRESS STREET NO. CITY AND STATE ZIP CODE <b>5370 E. Midland Tr. Globe, AZ 85501</b>		
31. BURIAL, CREMATION, REMOVAL, OTHER (Specify) <b>Burial</b>		32. DATE <b>10-16-07</b>	33. CEMETERY OR CREMATORY - NAME/LOCATION <b>Mountain Breeze Men. Gardens Miami, Arizona</b>			34. EMBALLER'S SIGNATURE <b>Ian Lamont, Jr.</b>	
35. FUNERAL HOME NAME <b>Lamont Mortuary of Globe</b>		36. STREET ADDRESS <b>328 S. Hill St. Globe, AZ 85501</b>		37. CITY AND STATE <b>Globe, AZ</b>		38. ZIP CODE <b>85501</b>	
39. TO THE BEST OF MY KNOWLEDGE, DEATH OCCURRED AT THE TIME, DATE AND PLACE AND DUE TO THE CAUSE(S) STATED. 30. SIGNATURE AND TITLE <i>[Signature]</i>			40. DATE SIGNED (Mo., Day, Year) <b>OCTOBER 13, 2007</b>		41. HOUR OF DEATH <b>UNK</b>		42. PRONOUNCED DEAD (Mo., Day, Year) <b>OCTOBER 11, 2007</b>
43. NAME AND ADDRESS OF CERTIFIER, PHYSICIAN, MEDICAL EXAMINER OR TRIBAL LAW ENFORCEMENT AUTHORITY <b>M. FERENC, M.D., 2825 E DISTRICT, TUCSON, AZ, 85714</b>			44. AUTHORIZED FOR CREMATION (SPECIFY) <input type="checkbox"/> Yes <input checked="" type="checkbox"/> No		45. MEDICAL EXAMINER'S SIGNATURE <i>[Signature]</i>		
46. DATE REGISTERED <b>10/15/07</b>		47. REG. FILE NO. <b>200</b>	48. REGISTRAR'S SIGNATURE <i>[Signature]</i>		49. REG. DISTRICT <b>0413</b>		50. DATE RECD IN STATE OFFICE
51. SEQUENTIALLY LIST CONDITIONS, IF ANY, LEADING TO IMMEDIATE CAUSE ENTER UNDERLYING CAUSE (DISEASE OR INJURY) THAT INITIATED EVENTS RESULTING IN DEATH. <b>BLUNT HEAD INJURIES</b>			52. 47A. IMMEDIATE CAUSE (FINAL DISEASE OR CONDITION RESULTING IN DEATH) (ENTER ONLY ONE CAUSE ON EACH LINE)				
53. 47B. DUE TO OR AS A CONSEQUENCE OF:			54. 47C. DUE TO OR AS A CONSEQUENCE OF:				
55. PART II. Other significant conditions contributing to death but not resulting in the underlying cause given in Part I			56. AUTOPSY (Specify Yes or No) <b>YES</b>				
57. MANNER OF DEATH <input checked="" type="checkbox"/> ACCIDENT <input type="checkbox"/> SUICIDE <input type="checkbox"/> HOMICIDE <input type="checkbox"/> PENDING INVESTIGATION <input type="checkbox"/> UNDETERMINED			58. DATE OF INJURY <b>OCTOBER 11, 2007</b>		59. INJURY AT WORK? (Specify Yes or No) <b>YES</b>		60. DESCRIBE HOW INJURY OCCURRED <b>FALL</b>
61. PLACE OF INJURY (At home, farm, street, factory, office building, etc.) <b>MINE</b>			62. WHERE LOCATED? <b>PINTO VALLEY MINE</b>		63. STREET ADDRESS CITY OR TOWN STATE <b>GLOBE, ARIZONA</b>		

43713122

**OCT 23 2007**  
*Patricia Adams*  
PATRICIA ADAMS  
ASSISTANT STATE REGISTRAR



This is a true certification of the facts on file with the OFFICE OF VITAL RECORDS, ARIZONA DEPARTMENT OF HEALTH SERVICES, PHOENIX, ARIZONA issued under the authority of A.R.S. 36-141, and by direction of:

This copy not valid unless prepared on a form displaying the state seal and impressed with the raised seal of the issuing agency.

ANY ALTERATION OR ERASURE VOIDS THIS DOCUMENT

**LAST WILL AND TESTAMENT**

**OF**

**ELMER RANDOLPH**

*Globe*

I, ELMER RANDOLPH, a resident of ~~Tucson~~ *Globe*, Gila County, Arizona, make this to be my LAST WILL AND TESTAMENT, hereby revoking all former Wills and Codicils.

**FIRST**

I am presently married to CHARLOTTE L. RANDOLPH, and I have four living children, to-wit: DARSHON CURNUTTE, ANTHONY NOTHAUS, CHARLOTTE F. MURRAY and JAMIE GIBSON.

**SECOND**

I direct that all my legal debts which are due and payable at the time of my death, expenses of last illness, funeral expenses and administrative fees be paid in the course of administration out of my estate.

**THIRD**

I give specified items of tangible personal property in accordance with a separate memorandum I may leave which will be in my handwriting and signed by me. I give all of my tangible personal property not covered by said memorandum to my personal representative, if she is living thirty (30) days from the date of my death, and if she is not then living, said items shall be added to my estate and distributed accordingly.

**FOURTH**

I expressly leave nothing but the sum of one dollar (\$1.00) to my adopted daughter,  
GINA RANDOLPH.

PAGE ONE \_\_\_\_\_

RECEIVED  
JULY 27 STATE OFFICE  
2010 AUG 27 A 11:40  
PHOENIX, ARIZONA



**FIFTH**

I expressly leave nothing but the sum of one dollar (\$1.00) to my adopted son, STEVEN RANDOLPH.

**SIXTH**

I expressly leave nothing but the sum of one dollar (\$1.00) to my daughter, MIA VILLARREAL.

**SEVENTH**

I expressly leave nothing but the sum of one dollar (\$1.00) to my son, TRACY RANDOLPH.

**EIGHTH**

All of the residue of my estate, both real, personal and mixed, including but not limited to all checking and savings accounts at Wells Fargo Bank, real property located at 5370 Midland Trails, Globe, Arizona 85501, any and all of my vehicles, my interest in the Monitor mining and Bad Air mining claims, together with any and all receivables from General Minerals Corporation and Teck Cominico, I give, devise and bequeath unto my wife, CHARLOTTE L. RANDOLPH, if she is living thirty (30) days from the date of my death, and if she is not then living, I then give, devise and bequeath the rest, residue and remainder of my property as set forth herein, to DARSHON A. CURNUTTE, ALBERT NOTHAUS, CHARLOTTE F. MURRAY, and JAMIE F. GIBSON, share and share alike, if they are living thirty (30) days from the date of my death.

**NINTH**


I nominate CHARLOTTE F. MURRAY, of 214 Forrest Freezor, Corona de Son.



PAGE TWO \_\_\_\_\_

RECEIVED  
PLM AZ STATE OFFICE  
2010 AUG 27 A 11:40  
PHOENIX ARIZONA

Arizona 85641, as my Personal Representative, and in the event CHARLOTTE F. MURRAY is unwilling or unable to act, then I appoint STEVE D. MURRAY of 214 Forrest Freezor, Corona de Tucson, Arizona 85641, as successor Personal Representative. I direct that no Personal Representative or Successor Personal Representative appointed in this or any other jurisdiction be required to furnish a bond or if a bond is required by law, no surety on any bond shall be required.

I, ELMER RANDOLPH, the Testator, do sign my name to this instrument this \_\_\_\_\_ day of April, 2006, and being first duly sworn, do hereby declare this to be my Last Will and Testament and that I sign it willingly, that I execute it as my free and voluntary act being of sound mind and under no constraint or undue influence. For identification, I have initialed each of the foregoing pages of this Will which consists of 5 pages.

  
Elmer Randolph

We,  and 

witnesses, sign our names to this Instrument, being first duly sworn, and do hereby declare to the undersigned authority that the Testator signed and executed this Instrument as his LAST WILL AND TESTAMENT, and that he signed it willingly, and that each of us, in the presence and hearing of the Testator, hereby signs this WILL as witness to the Testator's signing, and that to the best of our knowledge the Testator is eighteen years of age or older, of sound mind, and under no constraint or undue influence.

of 

RECEIVED  
BIRMINGHAM STATE OFFICE  
2006 APR 27 AM 11:41  
PHOENIX, ARIZONA

DON AMES Witness  
of GILBERT Arizona

STATE OF ARIZONA     )  
                                  ) ss  
COUNTY OF GILA     )

SUBSCRIBED, SWORN TO, and ACKNOWLEDGED before me by ELMER RANDOLPH, the Testator herein, and \_\_\_\_\_ and \_\_\_\_\_

\_\_\_\_\_ witnesses, this 20<sup>th</sup> day of May, 2006.

Joan Kay Cormack  
Notary Public



RECEIVED  
BLM AZ STATE OFFICE  
2010 AUG 27 A 11:41  
PHOENIX, ARIZONA

**United States Department of the Interior**  
**Bureau of Land Management**  
 LANDS/RECREATION & PLANNING  
 ONE N CENTRAL AVE  
 PHOENIX, AZ 85004 -2203  
 Phone:

Receipt

No: 2202509

<b>Transaction #:</b> 2272445	
<b>Date of Transaction:</b> 08/27/2010	
<b>CUSTOMER:</b>	CHARLOTTE RANDOLPH 26 W FORREST FEEZOR ST CORONA DE TUCSON, AZ 85641-2107 US

**ENTERED INTO COMPUTER**  
SEP 19 2010

LINE #	QTY	DESCRIPTION	REMARKS	UNIT PRICE	TOTAL
1	1.00	LOCATABLE MINERALS / MINING CLAIMS-NOT NEW-UNADJUD, ONE AUTH NO. ONLY / MINING CLAIM MONEY RECEIVED CASES: AMC352745/\$2800.00	MAINT (20) 2011	- n/a -	2800.00
<b>TOTAL:</b>					<b>\$2,800.00</b>

PAYMENT INFORMATION			
1	<b>AMOUNT:</b>	2800.00	<b>POSTMARKED:</b> N/A
	<b>TYPE:</b>	CHECK	<b>RECEIVED:</b> 08/27/2010
	<b>CHECK NO:</b>	1368	
	<b>NAME:</b>	RANDOLPH, CHARLOTTE 26 W FORREST FEEZOR ST CORONA DE TUCSON AZ 85641-2107 US	

<b>REMARKS</b>	

This receipt was generated by the automated BLM Collections and Billing System and is a paper representation of a portion of the official electronic record contained therein.



After recording, please return to:  
 Charlotte Randolph  
 PO Box 271  
 Claypool, AZ 85532

AMC 356564  
 356673  
 352745  
 359076

**AFFIDAVIT OF PAYMENT OF MAINTENANCE FEE  
 AND NOTICE OF INTENT TO HOLD**  
**For the**  
**ASSESSMENT YEAR BEGINNING SEPTEMBER 1, 2009**

RECEIVED  
 STATE OF ARIZONA  
 2009 AUG 25 P 12:30

Charlotte Randolph, being first duly sworn, deposes and says that:

1. She the owner of the following described unpatented lode mining claims situated in the Mineral Creek (Ray) Mining District, Pinal County, Arizona (the "Claims"), the location notices of which are of record in said county, and in the records of the Arizona State Office of the Bureau of Land Management under the file numbers indicated as follows:

Name of Claim	Location Date	County Fee No.	AMC #	T2S- R14E
Dolly I	09-01-2002	2002-053612	356564 L	NE¼ Sec. 31
Dolly I Amended	11-06-2003	2003-081996		
Dolly Green	09-01-2002	2002-053613	356565	NE¼ Sec.31
Dolly Green Amended	11-06-2003	2003-082001		
Dolly II	10-14-2002	2002-056418	356673 L	SE¼ Sec.31
Dolly II Amended	11-06-2003	2003-081997		
Dolly III	09-01-2002	2002-056419	356674	NE¼ Sec.31
Dolly III Amended	11-06-2003	2003-081998		
Dolly III Amended	11-06-2003	2006-014577		
Dolly IV	10-14-2002	2002-056420	356675	NE¼ Sec.31
Dolly IV Amended	11-06-2003	2003-081999		
Dolly V	10-14-2002	2002-056421	356676	NE¼ Sec.31
Dolly V Amended	11-06-2003	2003-082000		
Golden Molly	11-09-1999	2000-004459	352745 L	NE¼ Sec.31
Golden Moly <sup>1</sup> Amended	11- -2003	2003-082002		
Green Bear III	11-09-1999	2000-004461	352746	NE¼ Sec.31
Green Bear III Amended	11-06-2003	2003-082003		
Green Bear IV	11-09-1999	2000-004460	352747	NE¼ Sec.31
Green Bear IV Amended	11-06-2003	2003-082003		
ER-1	12-20-2003	2004-001801	359076 L	NE¼ Sec.31

The Claims are situated in Section 31, Township 2 South, Range 14 East, G&SR Mer.

<sup>1</sup> The name was interlineated as "Molly" in the notice filed with the BLM while the recorded copy is "Moly."



2. Pursuant to the 30 U.S.C. § 28f(a), as modified by 43 C.F.R. § 3830.21, as authorized by 30 U.S.C. § 28j(c), the owner has timely paid a maintenance fee in lieu of annual assessment work in the amount of \$140 for each of the Claims for the assessment year beginning September 1, 2009; a true and correct copy of the receipt for such payment is attached hereto as Attachment 1. The owner, further give Notice of their Intent to Hold the Claims for the assessment year beginning September 1, 2009.

3. The name and address of the owner of Claims for which this Affidavit and Notice is prepared is:

Charlotte Randolph  
PO Box 271  
Claypool, AZ 85532


**THIS IS NOT A CHANGE OF ADDRESS**

4. The Claims are held and claimed by the owner for the valuable mineral contained therein.

DATED this 20<sup>th</sup> day of August, 2009.

Charlotte Randolph  
Charlotte Randolph

The foregoing instrument has been subscribed and affirmed, or sworn to before me in the county of GILA, state of AZ, this 20<sup>th</sup> day of August, 2009.



Kathleen A. Speer  
Notary Public KATHLEEN A. SPEER  
My commission expires on 5-13-2012

RECEIVED  
NOTARY OFFICE  
2009 AUG 25 P 12:35  
GILA COUNTY ARIZONA

**United States Department of the Interior**  
**Bureau of Land Management**  
 BUSINESS & SUPPORT SVCS DIV  
 ONE N CENTRAL AVE SUITE 800  
 PHOENIX, AZ 85004 -4427  
 Phone: (602) 417-9200

Receipt

No: 1986655

<b>Transaction #:</b> 2050811	
<b>Date of Transaction:</b> 08/25/2009	
<b>CUSTOMER:</b>	ELMER RANDOLPH PO BOX 271 CLAYPOOL, AZ 85532-0271 US

LINE #	QTY	DESCRIPTION	REMARKS	UNIT PRICE	TOTAL
1	1.00	LOCATABLE MINERALS / MINING CLAIMS-NOT NEW-UNADJUD, ONE AUTH NO. ONLY / MINING CLAIM MONEY RECEIVED CASES: AMC356564/\$200.00	TRF 10 <del>TRF (20)</del> NOI 10	- n/a -	200.00
<b>TOTAL:</b>					<b>\$200.00</b>


PAYMENT INFORMATION					
1	AMOUNT:	200.00	POSTMARKED:	N/A	
	TYPE:	CHECK	RECEIVED:	08/25/2009	
	CHECK NO:	1130			
	NAME:	RANDOLPH, ELMER PO BOX 271 CLAYPOOL AZ 85532-0271 US			

REMARKS

This receipt was generated by the automated BLM Collections and Billing System and is a paper representation of a portion of the official electronic record contained therein.

AMC 352745  
 AMC 356564  
 AMC 356673  
 AMC 358583  
 AMC 358801  
 AMC 359076  
 AMC 289242  
 AMC 327964  
 AMC 327977  
 AMC 370198

# HIGH DESERT



Formerly General Minerals Corporation

August 15, 2008

Bureau of Land Management  
 Arizona State Office  
 222 North Central Avenue  
 Phoenix, AZ 85004

Re: BLM Annual Maintenance Fees for Golden Molly, Green Bear III, Green Bear IV, Dolly I, Dolly Green, Dolly II through Dolly V, ER-1, MONITOR NO 1 through NO 32, MONITOR NO 34 through NO 57, Silverado I, Silverado II and Admiral Dewey Mining Claims, Pinal County, Arizona

To whom it may concern:

Enclosed please find a check in the amount of \$11,375.00 to be applied to the annual maintenance fee for the assessment year 2009, for the following 91 claims:

Serial No	Claim Name/Number	Claim Type	
AMC352745	GOLDEN MOLLY	LODE CLAIM	\$125.00
AMC352746	GREEN BEAR III	LODE CLAIM	\$125.00
AMC352747	GREEN BEAR IV	LODE CLAIM	\$125.00
AMC356564	DOLLY I	LODE CLAIM	\$125.00
AMC356565	DOLLY GREEN	LODE CLAIM	\$125.00
AMC356673	DOLLY II	LODE CLAIM	\$125.00
AMC356674	DOLLY III	LODE CLAIM	\$125.00
AMC356675	DOLLY IV	LODE CLAIM	\$125.00
AMC356676	DOLLY V	LODE CLAIM	\$125.00

RECEIVED  
 BLM ARIZONA OFFICE  
 2008 AUG 25 A 7:41



Serial No	Claim Name/Number	Claim Type	
AMC358583	MONITOR 1	LODE CLAIM	\$125.00
AMC358584	MONITOR 2	LODE CLAIM	\$125.00
AMC358585	MONITOR 3	LODE CLAIM	\$125.00
AMC358586	MONITOR 4	LODE CLAIM	\$125.00
AMC358587	MONITOR 5	LODE CLAIM	\$125.00
AMC358588	MONITOR 6	LODE CLAIM	\$125.00
AMC358589	MONITOR 7	LODE CLAIM	\$125.00
AMC358590	MONITOR 8	LODE CLAIM	\$125.00
AMC358591	MONITOR 9	LODE CLAIM	\$125.00
AMC358592	MONITOR 10	LODE CLAIM	\$125.00
AMC358593	MONITOR 11	LODE CLAIM	\$125.00
AMC358594	MONITOR 12	LODE CLAIM	\$125.00
AMC358595	MONITOR 13	LODE CLAIM	\$125.00
AMC358596	MONITOR 14	LODE CLAIM	\$125.00
AMC358597	MONITOR 15	LODE CLAIM	\$125.00
AMC358598	MONITOR 16	LODE CLAIM	\$125.00
AMC358599	MONITOR 17	LODE CLAIM	\$125.00
AMC358600	MONITOR 18	LODE CLAIM	\$125.00
AMC358601	MONITOR 19	LODE CLAIM	\$125.00
AMC358602	MONITOR 20	LODE CLAIM	\$125.00
AMC358603	MONITOR 21	LODE CLAIM	\$125.00
AMC358604	MONITOR 22	LODE CLAIM	\$125.00
AMC358605	MONITOR 23	LODE CLAIM	\$125.00
AMC358606	MONITOR 24	LODE CLAIM	\$125.00
AMC358607	MONITOR 25	LODE CLAIM	\$125.00
AMC358608	MONITOR 26	LODE CLAIM	\$125.00
AMC358609	MONITOR 27	LODE CLAIM	\$125.00
AMC358610	MONITOR 28	LODE CLAIM	\$125.00
AMC358611	MONITOR 29	LODE CLAIM	\$125.00
AMC358801	MONITOR 34	LODE CLAIM	\$125.00
AMC358802	MONITOR 35	LODE CLAIM	\$125.00
AMC358803	MONITOR 36	LODE CLAIM	\$125.00
AMC358804	MONITOR 37	LODE CLAIM	\$125.00
AMC358805	MONITOR 38	LODE CLAIM	\$125.00
AMC358806	MONITOR 39	LODE CLAIM	\$125.00
AMC358807	MONITOR 40	LODE CLAIM	\$125.00
AMC358808	MONITOR 41	LODE CLAIM	\$125.00
AMC358809	MONITOR 42	LODE CLAIM	\$125.00
AMC358810	MONITOR 43	LODE CLAIM	\$125.00
AMC358811	MONITOR 44	LODE CLAIM	\$125.00
AMC358812	MONITOR 45	LODE CLAIM	\$125.00
AMC358813	MONITOR 46	LODE CLAIM	\$125.00
AMC358814	MONITOR 47	LODE CLAIM	\$125.00
AMC358815	MONITOR 48	LODE CLAIM	\$125.00
AMC358816	MONITOR 49	LODE CLAIM	\$125.00
AMC358817	MONITOR 50	LODE CLAIM	\$125.00
AMC358818	MONITOR 51	LODE CLAIM	\$125.00
AMC358819	MONITOR 52	LODE CLAIM	\$125.00

RECEIVED  
 BLM AZ STATE OFFICE  
 2008 JUN 25 A 7:41

Serial No	Claim Name/Number	Claim Type	
AMC358820	MONITOR 53	LODE CLAIM	\$125.00
AMC358821	MONITOR 54	LODE CLAIM	\$125.00
AMC359076	ER-1	LODE CLAIM	\$125.00
AMC359077	MONITOR 55	LODE CLAIM	\$125.00
AMC359078	MONITOR 56	LODE CLAIM	\$125.00
AMC359079	MONITOR 57	LODE CLAIM	\$125.00
AMC289242	SILVERADO #1	LODE CLAIM	\$125.00
AMC327964	SILVERADO #2	LODE CLAIM	\$125.00
	ADMIRAL		
AMC327977	DEWEY	LODE CLAIM	\$125.00
AMC370198	SCOTT 1	LODE CLAIM	\$125.00
AMC370199	SCOTT 2	LODE CLAIM	\$125.00
AMC370200	SCOTT 3	LODE CLAIM	\$125.00
AMC370201	SCOTT 4	LODE CLAIM	\$125.00
AMC370202	SCOTT 5	LODE CLAIM	\$125.00
AMC370203	SCOTT 6	LODE CLAIM	\$125.00
AMC370204	SCOTT 7	LODE CLAIM	\$125.00
AMC370205	SCOTT 8	LODE CLAIM	\$125.00
AMC370206	SCOTT 9	LODE CLAIM	\$125.00
AMC370207	SCOTT 10	LODE CLAIM	\$125.00
AMC370208	SCOTT 11	LODE CLAIM	\$125.00
AMC370209	SCOTT 12	LODE CLAIM	\$125.00
AMC370210	SCOTT 13	LODE CLAIM	\$125.00
AMC370211	SCOTT 14	LODE CLAIM	\$125.00
AMC370212	SCOTT 15	LODE CLAIM	\$125.00
AMC370213	SCOTT 16	LODE CLAIM	\$125.00
AMC370214	SCOTT 17	LODE CLAIM	\$125.00
AMC370215	SCOTT 18	LODE CLAIM	\$125.00
AMC370216	SCOTT 19	LODE CLAIM	\$125.00
AMC370217	SCOTT 20	LODE CLAIM	\$125.00
AMC370218	SCOTT 21	LODE CLAIM	\$125.00
AMC370219	SCOTT 22	LODE CLAIM	\$125.00
AMC370220	SCOTT 23	LODE CLAIM	\$125.00
AMC370221	SCOTT 24	LODE CLAIM	\$125.00
AMC370222	SCOTT 25	LODE CLAIM	\$125.00
Grand Total			\$11,375.00

These fees are to be applied to the claim names listed above, on behalf of the claim holder(s).  
Please return the original letter and stamped receipt(s) to the following address:

High Desert Gold Corporation  
Formerly General Minerals Corporation  
4201 East Yale Avenue, Suite 230  
Denver, CO 80222  
Attn: Tammy Quon

RECEIVED  
BLM/AZ/NEVADA OFFICE  
2003 JUN 25 A 7:41

If you have any comments or questions about the claims listed above, please don't hesitate to contact us directly. Thank you for your assistance.

Sincerely,



Ralph G. Fitch

RGF/tq  
Encl.

RECEIVED  
BLM AZ STATE OFFICE  
2009 AUG 25 A 7:41  
ARIZONA

United States Department of the Interior  
 Bureau of Land Management  
 BUSINESS & SUPPORT SVCS DIV  
 ONE N CENTRAL AVE SUITE 800  
 PHOENIX, AZ 85004 -4427  
 Phone: (602) 417-9200

Receipt

No: 1770924

<b>Transaction #:</b> 1828628	
<b>Date of Transaction:</b> 08/26/2008	
<b>CUSTOMER:</b>	HIGH DESERT GOLD CORP 4201 E YALE AVE # 230 DENVER, CO 80222

LINE #	QTY	DESCRIPTION	REMARKS	UNIT PRICE	TOTAL
1	1.00	LOCATABLE MINERALS / MINING CLAIMS-NOT NEW-UNADJUD, ONE AUTH NO. ONLY / MINING CLAIM MONEY RECEIVED (455) <b>CASES:</b> AMC358583/\$11375.00	MAINT 2009	- n/a -	11375.00
<b>TOTAL:</b>					<b>\$11,375.00</b>

PAYMENT INFORMATION					
1	<b>AMOUNT:</b>	\$11,375.00	<b>POSTMARKED:</b>	8/20/08 0:00	
	<b>TYPE:</b>	CHECK	<b>RECEIVED:</b>	08/25/2008	
	<b>CHECK NO:</b>	1589			
	<b>NAME:</b>	HIGH DESERT GOLD CORPORATION 4201 E YALE AVE # 230 DENVER CO 80222			

REMARKS

This receipt was generated by the automated BLM Collections and Billing System and is a paper representation of a portion of the official electronic record contained therein.



AMC  
 352745  
 356564  
 356673  
 359076  
 370198

August 25, 2009

Bureau of Land Management  
 Arizona State Office  
 222 North Central Avenue  
 Phoenix, AZ 85004

RECEIVED  
 BLM STATE OFFICE  
 2009 AUG 24 P 2:24  
 PHOENIX, ARIZONA

Re: BLM Annual Maintenance Fees for Golden Molly, Green Bear III, Green Bear IV, Dolly I, Dolly Green, Dolly II through Dolly V, ER-1, Scott 3 through Scott 9, and Scott 18 through Scott 20, Pinal County, Arizona

To whom it may concern:

Enclosed please find a check in the amount of \$2,800.00 to be applied to the annual maintenance fee for the assessment year 2010, for the following 20 claims:

Serial No	Claim Name/Number	Claim Type	
AMC352745	GOLDEN MOLLY	LODE CLAIM	\$140.00
AMC352746	GREEN BEAR III	LODE CLAIM	\$140.00
AMC352747	GREEN BEAR IV	LODE CLAIM	\$140.00
AMC356564	DOLLY I	LODE CLAIM	\$140.00
AMC356565	DOLLY GREEN	LODE CLAIM	\$140.00
AMC356673	DOLLY II	LODE CLAIM	\$140.00
AMC356674	DOLLY III	LODE CLAIM	\$140.00
AMC356675	DOLLY IV	LODE CLAIM	\$140.00
AMC356676	DOLLY V	LODE CLAIM	\$140.00
AMC359076	ER-1	LODE CLAIM	\$140.00
AMC370200	SCOTT 3	LODE CLAIM	\$140.00
AMC370201	SCOTT 4	LODE CLAIM	\$140.00
AMC370202	SCOTT 5	LODE CLAIM	\$140.00
AMC370203	SCOTT 6	LODE CLAIM	\$140.00
AMC370204	SCOTT 7	LODE CLAIM	\$140.00
AMC370205	SCOTT 8	LODE CLAIM	\$140.00
AMC370206	SCOTT 9	LODE CLAIM	\$140.00
AMC370215	SCOTT 18	LODE CLAIM	\$140.00
AMC370216	SCOTT 19	LODE CLAIM	\$140.00
AMC370217	SCOTT 20	LODE CLAIM	\$140.00

Grand Total \$2,800.00

20/50



**United States Department of the Interior**  
**Bureau of Land Management**  
 BUSINESS & SUPPORT SVCS DIV  
 ONE N CENTRAL AVE SUITE 800  
 PHOENIX, AZ 85004 -4427  
 Phone: (602) 417-9200

Receipt

No: 1985416

<b>Transaction #:</b> 2049578	
<b>Date of Transaction:</b> 08/24/2009	
<b>CUSTOMER:</b>	ELMER RANDOLPH PO BOX 271 CLAYPOOL, AZ 85532-0271 US

LINE #	QTY	DESCRIPTION	REMARKS	UNIT PRICE	TOTAL
1	1.00	LOCATABLE MINERALS / MINING CLAIMS-NOT NEW-UNADJUD, ONE AUTH NO. ONLY / MINING CLAIM MONEY RECEIVED CASES: AMC352745/\$2800.00	MAINT (20)	- n/a -	2800.00
<b>TOTAL:</b>					<b>\$2,800.00</b>

PAYMENT INFORMATION					
1	AMOUNT:	2800.00	POSTMARKED:	N/A	
	TYPE:	CHECK	RECEIVED:	08/24/2009	
	CHECK NO:	1127			
	NAME:	RANDOLPH, ELMER PO BOX 271 CLAYPOOL AZ 85532-0271 US			

REMARKS

This receipt was generated by the automated BLM Collections and Billing System and is a paper representation of a portion of the official electronic record contained therein.







# General Minerals Corporation

August 9, 2007

Bureau of Land Management  
Arizona State Office  
One North Central Avenue,  
Suite 800  
Phoenix, AZ 85004-4427

Re: BLM Annual Maintenance Fees for Golden Molly, Green Bear III, Green Bear IV, Dolly I, Dolly Green, Dolly II through Dolly V, MONITOR NO 1 through NO 57, Silverado I, Silverado II and Admiral Dewey Mining Claims, Pinal County, Arizona

Dear Sir/Madam:

Enclosed please find a check in the amount of **\$11,375.00** to be applied to the annual maintenance fee for the assessment year 2008, for the following 91 claims:

Serial No	Claim Name/Number	Claim Type	
✓ AMC352745	GOLDEN MOLLY	LODE CLAIM	\$125.00
AMC352746	GREEN BEAR III	LODE CLAIM	\$125.00
AMC352747	GREEN BEAR IV	LODE CLAIM	\$125.00
✓ AMC356564	DOLLY I ✓	LODE CLAIM	\$125.00
AMC356565	DOLLY GREEN ✓	LODE CLAIM	\$125.00
✓ AMC356673	DOLLY II	LODE CLAIM	\$125.00
AMC356674	DOLLY III	LODE CLAIM	\$125.00
AMC356675	DOLLY IV	LODE CLAIM	\$125.00
AMC356676	DOLLY V	LODE CLAIM	\$125.00
✓ AMC358583	MONITOR 1	LODE CLAIM	\$125.00
AMC358584	MONITOR 2	LODE CLAIM	\$125.00

RECEIVED  
B.L.M. AZ STATE OFFICE  
2007 AUG 13 A 10:44  
PHOENIX, ARIZONA

12

AMC358585	MONITOR 3	LODE CLAIM	\$125.00
AMC358586	MONITOR 4	LODE CLAIM	\$125.00
AMC358587	MONITOR 5	LODE CLAIM	\$125.00
AMC358588	MONITOR 6	LODE CLAIM	\$125.00
AMC358589	MONITOR 7	LODE CLAIM	\$125.00
AMC358590	MONITOR 8	LODE CLAIM	\$125.00
AMC358591	MONITOR 9	LODE CLAIM	\$125.00
AMC358592	MONITOR 10	LODE CLAIM	\$125.00
AMC358593	MONITOR 11	LODE CLAIM	\$125.00
AMC358594	MONITOR 12	LODE CLAIM	\$125.00
AMC358595	MONITOR 13	LODE CLAIM	\$125.00
AMC358596	MONITOR 14	LODE CLAIM	\$125.00
AMC358597	MONITOR 15	LODE CLAIM	\$125.00
AMC358598	MONITOR 16	LODE CLAIM	\$125.00
AMC358599	MONITOR 17	LODE CLAIM	\$125.00
AMC358600	MONITOR 18	LODE CLAIM	\$125.00
AMC358601	MONITOR 19	LODE CLAIM	\$125.00
AMC358602	MONITOR 20	LODE CLAIM	\$125.00
AMC358603	MONITOR 21	LODE CLAIM	\$125.00
AMC358604	MONITOR 22	LODE CLAIM	\$125.00
AMC358605	MONITOR 23	LODE CLAIM	\$125.00
AMC358606	MONITOR 24	LODE CLAIM	\$125.00
AMC358607	MONITOR 25	LODE CLAIM	\$125.00
AMC358608	MONITOR 26	LODE CLAIM	\$125.00
AMC358609	MONITOR 27	LODE CLAIM	\$125.00
AMC358610	MONITOR 28	LODE CLAIM	\$125.00
AMC358611	MONITOR 29	LODE CLAIM	\$125.00
L AMC358801	MONITOR 34	LODE CLAIM	\$125.00

PHOENIX, ARIZONA

2007 AUG 13 A 10:43

RECEIVED  
B.L.M. AZ STATE OFFICE

28



AMC358802	MONITOR 35	CLAIM	
		LODE	
		CLAIM	\$125.00
AMC358803	MONITOR 36	LODE	
		CLAIM	\$125.00
AMC358804	MONITOR 37	LODE	
		CLAIM	\$125.00
AMC358805	MONITOR 38	LODE	
		CLAIM	\$125.00
AMC358806	MONITOR 39	LODE	
		CLAIM	\$125.00
AMC358807	MONITOR 40	LODE	
		CLAIM	\$125.00
AMC358808	MONITOR 41	LODE	
		CLAIM	\$125.00
AMC358809	MONITOR 42	LODE	
		CLAIM	\$125.00
AMC358810	MONITOR 43	LODE	
		CLAIM	\$125.00
AMC358811	MONITOR 44	LODE	
		CLAIM	\$125.00
AMC358812	MONITOR 45	LODE	
		CLAIM	\$125.00
AMC358813	MONITOR 46	LODE	
		CLAIM	\$125.00
AMC358814	MONITOR 47	LODE	
		CLAIM	\$125.00
AMC358815	MONITOR 48	LODE	
		CLAIM	\$125.00
AMC358816	MONITOR 49	LODE	
		CLAIM	\$125.00
AMC358817	MONITOR 50	LODE	
		CLAIM	\$125.00
AMC358818	MONITOR 51	LODE	
		CLAIM	\$125.00
AMC358819	MONITOR 52	LODE	
		CLAIM	\$125.00
AMC358820	MONITOR 53	LODE	
		CLAIM	\$125.00
AMC358821	MONITOR 54	LODE	
		CLAIM	\$125.00
L AMC359076	ER-1	LODE	
		CLAIM	\$125.00
AMC359077	MONITOR 55	LODE	
		CLAIM	\$125.00
AMC359078	MONITOR 56	LODE	
		CLAIM	\$125.00
AMC359079	MONITOR 57	LODE	
		CLAIM	\$125.00
L AMC289242	SILVERADO #1	LODE	
		CLAIM	\$125.00
L AMC327964	SILVERADO #2	LODE	
		CLAIM	\$125.00
L AMC327977	ADMIRAL DEWEY	LODE	
		CLAIM	\$125.00

RECEIVED  
 B.L.M. AZ STATE OFFICE  
 2007 AUG 13 A 10:43  
 PHOENIX, ARIZONA



AMC370198	SCOTT 1	LODE CLAIM	\$125.00
AMC370199	SCOTT 2	LODE CLAIM	\$125.00
AMC370200	SCOTT 3	LODE CLAIM	\$125.00
AMC370201	SCOTT 4	LODE CLAIM	\$125.00
AMC370202	SCOTT 5	LODE CLAIM	\$125.00
AMC370203	SCOTT 6	LODE CLAIM	\$125.00
AMC370204	SCOTT 7	LODE CLAIM	\$125.00
AMC370205	SCOTT 8	LODE CLAIM	\$125.00
AMC370206	SCOTT 9	LODE CLAIM	\$125.00
AMC370207	SCOTT 10	LODE CLAIM	\$125.00
AMC370208	SCOTT 11	LODE CLAIM	\$125.00
AMC370209	SCOTT 12	LODE CLAIM	\$125.00
AMC370210	SCOTT 13	LODE CLAIM	\$125.00
AMC370211	SCOTT 14	LODE CLAIM	\$125.00
AMC370212	SCOTT 15	LODE CLAIM	\$125.00
AMC370213	SCOTT 16	LODE CLAIM	\$125.00
AMC370214	SCOTT 17	LODE CLAIM	\$125.00
AMC370215	SCOTT 18	LODE CLAIM	\$125.00
AMC370216	SCOTT 19	LODE CLAIM	\$125.00
AMC370217	SCOTT 20	LODE CLAIM	\$125.00
AMC370218	SCOTT 21	LODE CLAIM	\$125.00
AMC370219	SCOTT 22	LODE CLAIM	\$125.00
AMC370220	SCOTT 23	LODE CLAIM	\$125.00
AMC370221	SCOTT 24	LODE CLAIM	\$125.00
AMC370222	SCOTT 25	LODE CLAIM	\$125.00
Grand Total			\$11,375.00

PHOENIX, ARIZONA

2007 AUG 13 A 10:43

RECEIVED  
BLM. AZ STATE OFFICE

These fees are to be applied to the claim names listed above, on behalf of the claim holder(s). Please return the original letter and stamped receipt(s) to the following address:

MONITOR Mining Claims, Pinal County, Arizona

25

General Minerals Corporation  
4201 East Yale Avenue, Suite 230  
Denver, CO 80222  
Attn: Tammy Quon

If you have any comments or questions about the claims listed above, please don't hesitate to contact us directly. Thank you for your assistance.

Sincerely,



Ralph G. Fitch

RGF/tq  
Encl.

RECEIVED  
B.L.M. AZ STATE OFFICE  
2007 AUG 13 A 10:43  
PHOENIX, ARIZONA



**United States Department of the Interior**  
**Bureau of Land Management**  
 BUSINESS & SUPPORT SVCS DIV  
 ONE N CENTRAL AVE SUITE 800  
 PHOENIX, AZ 85004 -4427  
 Phone: (602) 417-9200

Receipt

No: 1542405

<b>Transaction #:</b> 1593758	
<b>Date of Transaction:</b> 08/13/2007	
<b>CUSTOMER:</b>	GENERAL MINERALS CORP 4201 E YALE AVE #230 DENVER, CO 80222

LINE #	QTY	DESCRIPTION	REMARKS	UNIT PRICE	TOTAL
1	1.00	LOCATABLE MINERALS / MINING CLAIMS-NOT NEW-UNADJUD, ONE AUTH NO. ONLY / MINING CLAIM MONEY RECEIVED (455) CASES: AMC352745/\$11375.00	MAINT 2008 (91)	- n/a -	11375.00
<b>TOTAL:</b>					<b>\$11,375.00</b>

PAYMENT INFORMATION					
1	<b>AMOUNT:</b>	\$11,375.00	<b>POSTMARKED:</b>	8/10/07 0:00	
	<b>TYPE:</b>	CHECK	<b>RECEIVED:</b>	08/13/2007	
	<b>CHECK NO:</b>	6575			
	<b>NAME:</b>	COLORADO GENERAL MINERALS CORP 4201 E YALE AVE #230 DENVER CO 80222			

REMARKS

This receipt was generated by the automated BLM Collections and Billing System and is a paper representation of a portion of the official electronic record contained therein.



United States Department of the Interior  
 Bureau of Land Management  
 BUSINESS & SUPPORT SVCS DIV  
 ONE N CENTRAL AVE  
 PHOENIX, AZ 85004 -2203  
 Phone: (602) 417-9200

Receipt

No:

1334793

Transaction #: 1379890		AMC 352745
Date of Transaction: 08/15/2006		AMC 356564
CUSTOMER:	TECKCOMINCO PO BOX 3087 SPOKANE, WA 99220	AMC 356673 AMC 358583 AMC 358801

LINE #	QTY	DESCRIPTION	REMARKS	UNIT PRICE	TOTAL
1	1.00	LOCATABLE MINERALS / MINING CLAIMS-NOT NEW-UNADJUD, ONE AUTH NO. ONLY / MINING CLAIM MONEY RECEIVED (455) CASES: AMC356564/\$7875.00	MAINT 2007 (63)	- n/a -	7875.00
<b>TOTAL:</b>					<b>\$7,875.00</b>

PAYMENT INFORMATION			
1	AMOUNT:	\$7,875.00	POSTMARKED: 08/09/2006
	TYPE:	CHECK	RECEIVED: 08/14/2006
	CHECK NO:	471039	
	NAME:	TECKCOMINCO PO BOX 3087 SPOKANE WA 99220	

REMARKS

This receipt was generated by the automated BLM Collections and Billing System and is a paper representation of a portion of the official electronic record contained therein.

ENTERED BY COMPU...  
 RE 8/22/06

Certified - Return Receipt Requested

Catherine Suda  
Land Supervisor

August 9, 2006

Mining Claims Recordation  
Arizona State Office  
Bureau of Land Management  
U.S. Department of the Interior  
PO Box 45155  
222 N. Central Avenue  
Phoenix, AZ 85004

RECEIVED  
BUREAU OF  
LAND MANAGEMENT  
2006 AUG 14 P 1:1  
ARIZONA  
STATE OFFICE  
PHOENIX, ARIZONA


**Re: BLM Mining Claim Maintenance Fee Filing and Notice of Intent to Hold for the Assessment Year Ending on September 1, 2007 – Monitor Group**

Enclosed is the above-referenced BLM Mining Claim Maintenance Fee Filing and Notice of Intent to Hold for the Assessment Year Ending on September 1, 2007, for sixty-three (63) unpatented lode mining claims of the Monitor claim block. A check in the amount of \$7,875.00 is enclosed in payment of the maintenance fee for these claims:

\$125.00 per claim for 63 claims = \$7,875.00

Please return a copy of the document with the BLM receipt stamp along with the BLM "receipt and accounting advice". Thank you for your assistance.

Sincerely,



Catherine Suda  
Land Supervisor

Enclosures: Check #471039

*Attention Catherine Suda  
new address  
↓*

2-83-6663-316

**Bureau of Land Management  
Arizona State Office  
One North Central Avenue  
Phoenix, AZ 85004**

RE 8/22/06



**BLM MINING CLAIM MAINTENANCE FEE FILING  
AND  
NOTICE OF INTENT TO HOLD  
FOR THE ASSESSMENT YEAR ENDING ON SEPTEMBER 1, 2007**

Mining Claims Recordation  
Arizona State Office  
Bureau of Land Management  
U.S. Department of the Interior  
PO Box 45155  
222 N. Central Avenue  
Phoenix, AZ 85004

RECEIVED  
BUREAU OF  
LAND MANAGEMENT  
2006 AUG 14 PM 1:10  
ARIZONA  
STATE OFFICE  
PHOENIX, AZ

Teck Cominco American Incorporated, a Washington corporation, with an address at 15918 East Euclid Avenue, Spokane, Washington 99216-1815, controls the **Monitor Group** of unpatented lode mining claims, located in Pinal and Gila Counties, State of Arizona, described in Exhibit A attached hereto (the "Claims"). The Claims are subject to that certain Option Agreement ("Option") dated effective February 8, 2005, by and between General Minerals Corporation, Arizona General Minerals L.L.C. and Teck Cominco American Incorporated. Teck Cominco American Incorporated is making this filing pursuant to the terms of the Option.


Teck Cominco American Incorporated submits, with this filing, the Federal claim maintenance fee required by Public Law 105-277, 112 Stat. 2681-232, 2681-235 and 43 C.F.R. Part 3834 and, to the extent applicable to the lands covered by any of the Claims, required by the statutes and regulations of the Act of August 11, 1955, 69 Stat. 681, and 43 C.F.R. Part 3730 (public lands withdrawn or reserved for power development), and the Act of April 8, 1948 (O&C lands), 62 Stat. 162, and 43 C.F.R. Subpart 3821.

The Federal claim maintenance fee of One Hundred Twenty-five Dollars (\$125.00), is submitted for each of the 63 Claims for the assessment year ending on September 1, 2007, for a total of Seven Thousand Eight Hundred Seventy-five Dollars (\$7,875.00), in lieu of the assessment work and filing requirements of 30 U.S.C. §28-28e and 43 U.S.C. §1744(a) and (c) which have been suspended by Public Law 102-381, Public Law 103-66, Public Law 105-240 and Public Law 105-277.

The Federal claim maintenance fees are herewith paid for the assessment year ending on September 1, 2007, by Teck Cominco American Incorporated on behalf of the owner and all parties to the Option. Notice is hereby given that Teck Cominco American Incorporated, General Minerals Corporation, Arizona General Minerals L.L.C., and the owner intend to hold the Claims in good standing for the assessment year ending September 1, 2006.

Dated this 7<sup>th</sup> day of August, 2006.

TECK COMINCO AMERICAN INCORPORATED,  
a Washington corporation

By:   
Name: C. Bruce DiLuzio  
Title: Vice President, Law and Administration

RE 8/22/06

**EXHIBIT A  
TO  
BLM MINING CLAIM MAINTENANCE FEE FILING  
AND NOTICE OF INTENT TO HOLD  
FOR THE ASSESSMENT YEAR ENDING ON SEPTEMBER 1, 2007**

This Exhibit A is attached to and made a part of that certain BLM Mining Claim Maintenance Fee Filing and Notice of Intent to Hold dated August 7, 2006, for the assessment year ending on September 1, 2007. The BLM Mining Claim Maintenance Fee Filing and Notice of Intent to Hold pertains to the following described group comprised of Sixty-three (63) unpatented lode mining claims of the properties described herein below, all under the common control of Teck Cominco American Incorporated, and all of said group being located in the Monitor Mining District in portions or all of Sections 29, 30 and 31, T02S, R14E; Gila and Salt River Meridian, Pinal and Gila Counties, State of Arizona, and more particularly described below.

The name and address of the owner of the 63 Claims is:

Elmer Randolph  
P.O. Box 271  
Claypool, AZ 85532-2071

RECEIVED  
BUREAU OF  
LAND MANAGEMENT  
2006 AUG 14 P 1:14  
ARIZONA  
STATE OF THE  
FEDERAL BUREAU OF  
INDUSTRIAL GEOLOGY

*Should be  
358--*

BLM Number	Claim Name	Qtr Sec	Twp	Rng	Auditor's number
AMC258606	Monitor 24	SW29,SE30	02S	14E	2003-071207
AMC258607	Monitor 25	SW29	02S	14E	2003-071208
AMC258608	Monitor 26	SW29	02S	14E	2003-071209
AMC258609	Monitor 27	SW29	02S	14E	2003-071210
AMC258610	Monitor 28	SW29	02S	14E	2003-071211
AMC258611	Monitor 29	SE30	02S	14E	2003-071212
AMC352745	Golden Moly	NE31	02S	14E	2003-082002
AMC352746	Green Bear III	NE31	02S	14E	2003-082003
AMC352747	Green Bear IV	NE31	02S	14E	2003-082004
AMC356564	Dolly I	NE31	02S	14E	2003-081996
AMC356565	Dolly Green	NE31	02S	14E	2003-082001
AMC356673	Dolly II	SE31	02S	14E	2003-081997
AMC356674	Dolly III	NE31	02S	14E	2003-081998
AMC356675	Dolly IV	NE31	02S	14E	2003-081999

Monitor Group - TCAI 8/2006

ENTERED REGISTER

*RE 8/22/06*

*14/16*



BLM Number	Claim Name	Qtr Sec	Twp	Rng	Auditor's number
AMC356676	Dolly V	NE31	02S	14E	2003-082000
AMC358583	Monitor 1	SE31	02S	14E	2003-071184
AMC358584	Monitor 2	SE31	02S	14E	2003-071185
AMC358585	Monitor 3	SE31	02S	14E	2003-071186
AMC358586	Monitor 4	SWSE31	02S	14E	2003-071187
AMC358587	Monitor 5	SWSE31	02S	14E	2003-071188
AMC358588	Monitor 6	SW31	02S	14E	2003-071189
AMC358589	Monitor 7	NW31	02S	14E	2003-071190
AMC358590	Monitor 8	NW31	02S	14E	2003-071191
AMC358591	Monitor 9	NW31	02S	14E	2003-071192
AMC358592	Monitor 10	NENW31	02S	14E	2003-071193
AMC358593	Monitor 11	NENW31	02S	14E	2003-071194
AMC358594	Monitor 12	NENW31	02S	14E	2003-071195
AMC358595	Monitor 13	NENW31	02S	14E	2003-071196
AMC358596	Monitor 14	NENW31	02S	14E	2003-071197
AMC358597	Monitor 15	NWSW31	02S	14E	2003-071198
AMC358598	Monitor 16	CENTER31	02S	14E	2003-071199
AMC358599	Monitor 17 Fraction	NE31	02S	14E	2003-071200
AMC358600	Monitor 18 Fraction	NE31	02S	14E	2003-071201
AMC358601	Monitor 19 Fraction	NE31	02S	14E	2003-071202
AMC358602	Monitor 20	SE30	02S	14E	2003-071203
AMC358603	Monitor 21	SE30	02S	14E	2003-071204
AMC358604	Monitor 22	SE30	02S	14E	2003-071205
AMC358605	Monitor 23	SE30	02S	14E	2003-071206
AMC358801	Monitor 34	NESE29	02S	14E	2003-082005
AMC358802	Monitor 35	NESE29	02S	14E	2003-082006
AMC358803	Monitor 36	NESE29	02S	14E	2003-082007

2006 AUG 14 P 1:14

RECEIVED  
BUREAU OF  
LAND MANAGEMENT

Monitor Group - TCAI 8/2006

BLM Number	Claim Name	Qtr Sec	Twp	Rng	Auditor's number
AMC358804	Monitor 37	NWSW29	02S	14E	2003-082008
AMC358805	Monitor 38	NWSW29	02S	14E	2003-082009
AMC358806	Monitor 39	NWSW29	02S	14E	2003-082010
AMC358807	Monitor 40	NWSW29	02S	14E	2003-082011
AMC358808	Monitor 41	NWSW29,NESE30	02S	14E	2003-082012
AMC358809	Monitor 42	NESE30	02S	14E	2003-082013
AMC358810	Monitor 43	NESE30	02S	14E	2003-082014
AMC358811	Monitor 44	NESE30	02S	14E	2003-082015
AMC358812	Monitor 45	CENTER30	02S	14E	2003-082016
AMC358813	Monitor 46	NE30	02S	14E	2003-082017
AMC358814	Monitor 47	NE30	02S	14E	2003-082018
AMC358815	Monitor 48	NW29,NE30	02S	14E	2003-082019
AMC358816	Monitor 49	NW29	02S	14E	2003-082020
AMC358817	Monitor 50	NW29	02S	14E	2003-082021
AMC358818	Monitor 51	NW29	02S	14E	2003-082022
AMC358819	Monitor 52	NW29	02S	14E	2003-082023
AMC358820	Monitor 53	NE29	02S	14E	2003-082024
AMC358821	Monitor 54	NE29	02S	14E	2003-082025
AMC359076	ER-1	NE31	02S	14E	2004-001801
AMC359077	Monitor 55	SE31	02S	14E	2004-001800
AMC359078	Monitor 56	SE31	02S	14E	2004-001799
AMC359079	Monitor 57	SE29	02S	14E	2004-001798

2006 AUG 14 P 1:14

RECEIVED  
BUREAU OF  
LAND MANAGEMENT

Via Federal Express

Catherine Suda  
Land Supervisor

Amc 352745  
Amc 356564  
Amc 356673  
Amc 358583  
Amc 358801  
Amc 359076

June 28, 2005

Mining Claims Recordation  
Arizona State Office  
Bureau of Land Management  
U.S. Department of the Interior  
PO Box 45155  
222 N. Central Avenue  
Phoenix, AZ 85004

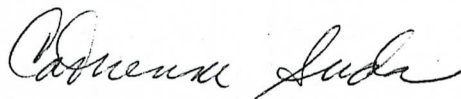
**Re: BLM Mining Claim Maintenance Fee Filing and Notice of Intent to Hold for the Assessment Year Ending on September 1, 2006 – Monitor Group**

Enclosed is the above-referenced BLM Mining Claim Maintenance Fee Filing and Notice of Intent to Hold for the Assessment Year Ending on September 1, 2006, for sixty-three (63) unpatented lode mining claims of the Monitor claim block. A check in the amount of \$6,300.00 is enclosed in payment of the maintenance fee for these claims:

\$100.00 per claim for 63 claims = \$6,300.00

Please return a copy of the document with the BLM receipt stamp along with the BLM "receipt and accounting advice". Thank you for your assistance.

Sincerely,



Catherine Suda  
Land Supervisor

Enclosures: Check #46783

2-83-6663-316

**ENTERED INTO COMPUTER**  
7/18/05 RB

STATE OFFICE  
PHOENIX, AZ 85004  
2005 JUN 30 P 1:38  
BUREAU OF LAND MANAGEMENT

**BLM MINING CLAIM MAINTENANCE FEE FILING  
AND  
NOTICE OF INTENT TO HOLD  
FOR THE ASSESSMENT YEAR ENDING ON SEPTEMBER 1, 2006**

Mining Claims Recordation  
Arizona State Office  
Bureau of Land Management  
U.S. Department of the Interior  
PO Box 45155  
222 N. Central Avenue  
Phoenix, AZ 85004

Teck Cominco American Incorporated, a Washington corporation, with an address at 15918 East Euclid Avenue, Spokane, Washington 99216-1815, controls the **Monitor Group** of unpatented lode mining claims, located in Pinal and Gila Counties, State of Arizona, described in Exhibit A attached hereto (the "Claims"). The Claims are subject to that certain Option Agreement ("Option") dated effective February 8, 2005, by and between General Minerals Corporation, Arizona General Minerals L.L.C. and Teck Cominco American Incorporated. Teck Cominco American Incorporated is making this filing pursuant to the terms of the Option.

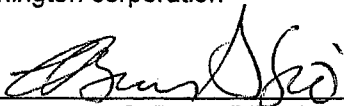
Teck Cominco American Incorporated submits, with this filing, the Federal claim maintenance fee required by Public Law 105-277, 112 Stat. 2681-232, 2681-235 and 43 C.F.R. Part 3833 and, to the extent applicable to the lands covered by any of the Claims, required by the statutes and regulations of the Act of August 11, 1955, 69 Stat. 681, and 43 C.F.R. Part 3730 (public lands withdrawn or reserved for power development), and the Act of April 8, 1948 (O&C lands), 62 Stat. 162, and 43 C.F.R. Subpart 3821.

The Federal claim maintenance fee of One Hundred Dollars (\$100.00), is submitted for each of the 63 Claims for the assessment year ending on September 1, 2006, for a total of Six Thousand Three Hundred Dollars (\$6,300.00), in lieu of the assessment work and filing requirements of 30 U.S.C. §28-28e and 43 U.S.C. §1744(a) and (c) which have been suspended by Public Law 102-381, Public Law 103-66, Public Law 105-240 and Public Law 105-277.

The Federal claim maintenance fees are herewith paid for the assessment year ending on September 1, 2006, by Teck Cominco American Incorporated on behalf of the owner and all parties to the Option. Notice is hereby given that Teck Cominco American Incorporated, General Minerals Corporation, Arizona General Minerals L.L.C., and the owner intend to hold the Claims in good standing for the assessment year ending September 1, 2006.

Dated this 28<sup>th</sup> day of June, 2005.

TECK COMINCO AMERICAN INCORPORATED,  
a Washington corporation

By:   
Name: C. Bruce DiLuzio  
Title: Vice President, Law and Administration

2005 JUN 30 P 1:38

Monitor Group - TCAI 6/2005



**EXHIBIT A  
TO  
BLM MINING CLAIM MAINTENANCE FEE FILING  
AND NOTICE OF INTENT TO HOLD  
FOR THE ASSESSMENT YEAR ENDING ON SEPTEMBER 1, 2006**

This Exhibit A is attached to and made a part of that certain BLM Mining Claim Maintenance Fee Filing and Notice of Intent to Hold dated June 28, 2005, for the assessment year ending on September 1, 2006. The BLM Mining Claim Maintenance Fee Filing and Notice of Intent to Hold pertains to the following described group comprised of Sixty-three (63) unpatented lode mining claims of the properties described herein below, all under the common control of Teck Cominco American Incorporated, and all of said group being located in the Monitor Mining District in portions or all of Sections 29, 30 and 31, T02S, R14E; Gila and Salt River Meridian, Pinal and Gila Counties, State of Arizona, and more particularly described below.

The name and address of the owner of the 63 Claims is:

Elmer Randolph  
P.O. Box 271  
Claypool, AZ 85532-2071

BLM Number	Claim Name	Qtr Sec	Twp	Rng	Auditor's number
AMC <sup>3</sup> <del>2</del> 58606	Monitor 24	SW29,SE30	02S	14E	2003-071207
AMC <sup>3</sup> <del>2</del> 58607	Monitor 25	SW29	02S	14E	2003-071208
AMC <sup>3</sup> <del>2</del> 58608	Monitor 26	SW29	02S	14E	2003-071209
AMC <sup>3</sup> <del>2</del> 58609	Monitor 27	SW29	02S	14E	2003-071210
AMC <sup>3</sup> <del>2</del> 58610	Monitor 28	SW29	02S	14E	2003-071211
AMC <sup>3</sup> <del>2</del> 58611	Monitor 29	SE30	02S	14E	2003-071212
AMC352745	Golden Moly	NE31	02S	14E	2003-082002
AMC352746	Green Bear III	NE31	02S	14E	2003-082003
AMC352747	Green Bear IV	NE31	02S	14E	2003-082004
AMC356564	Dolly I	NE31	02S	14E	2003-081996
AMC356565	Dolly Green	NE31	02S	14E	2003-082001
AMC356673	Dolly II	SE31	02S	14E	2003-081997
AMC356674	Dolly III	NE31	02S	14E	2003-081998
AMC356675	Dolly IV	NE31	02S	14E	2003-081999

AMC356676	Dolly V	NE31	02S	14E	2003-082000
AMC358583	Monitor 1	SE31	02S	14E	2003-071184
AMC358584	Monitor 2	SE31	02S	14E	2003-071185
AMC358585	Monitor 3	SE31	02S	14E	2003-071186
AMC358586	Monitor 4	SWSE31	02S	14E	2003-071187
AMC358587	Monitor 5	SWSE31	02S	14E	2003-071188
AMC358588	Monitor 6	SW31	02S	14E	2003-071189
AMC358589	Monitor 7	NW31	02S	14E	2003-071190
AMC358590	Monitor 8	NW31	02S	14E	2003-071191
AMC358591	Monitor 9	NW31	02S	14E	2003-071192
AMC358592	Monitor 10	NENW31	02S	14E	2003-071193
AMC358593	Monitor 11	NENW31	02S	14E	2003-071194
AMC358594	Monitor 12	NENW31	02S	14E	2003-071195
AMC358595	Monitor 13	NENW31	02S	14E	2003-071196
AMC358596	Monitor 14	NENW31	02S	14E	2003-071197
AMC358597	Monitor 15	NWSW31	02S	14E	2003-071198
AMC358598	Monitor 16	CENTER31	02S	14E	2003-071199
AMC358599	Monitor 17 Fraction	NE31	02S	14E	2003-071200
AMC358600	Monitor 18 Fraction	NE31	02S	14E	2003-071201
AMC358601	Monitor 19 Fraction	NE31	02S	14E	2003-071202
AMC358602	Monitor 20	SE30	02S	14E	2003-071203
AMC358603	Monitor 21	SE30	02S	14E	2003-071204
AMC358604	Monitor 22	SE30	02S	14E	2003-071205
AMC358605	Monitor 23	SE30	02S	14E	2003-071206
AMC358801	Monitor 34	NESE29	02S	14E	2003-082005
AMC358802	Monitor 35	NESE29	02S	14E	2003-082006
AMC358803	Monitor 36	NESE29	02S	14E	2003-082007

2005 JUN 30 P 1:37

AMC358804	Monitor 37	NWSW29	02S	14E	2003-082008
AMC358805	Monitor 38	NWSW29	02S	14E	2003-082009
AMC358806	Monitor 39	NWSW29	02S	14E	2003-082010
AMC358807	Monitor 40	NWSW29	02S	14E	2003-082011
AMC358808	Monitor 41	NWSW29,NESE30	02S	14E	2003-082012
AMC358809	Monitor 42	NESE30	02S	14E	2003-082013
AMC358810	Monitor 43	NESE30	02S	14E	2003-082014
AMC358811	Monitor 44	NESE30	02S	14E	2003-082015
AMC358812	Monitor 45	CENTER30	02S	14E	2003-082016
AMC358813	Monitor 46	NE30	02S	14E	2003-082017
AMC358814	Monitor 47	NE30	02S	14E	2003-082018
AMC358815	Monitor 48	NW29,NE30	02S	14E	2003-082019
AMC358816	Monitor 49	NW29	02S	14E	2003-082020
AMC358817	Monitor 50	NW29	02S	14E	2003-082021
AMC358818	Monitor 51	NW29	02S	14E	2003-082022
AMC358819	Monitor 52	NW29	02S	14E	2003-082023
AMC358820	Monitor 53	NE29	02S	14E	2003-082024
AMC358821	Monitor 54	NE29	02S	14E	2003-082025
AMC359076	ER-1	NE31	02S	14E	2004-001801
AMC359077	Monitor 55	SE31	02S	14E	2004-001800
AMC359078	Monitor 56	SE31	02S	14E	2004-001799
AMC359079	Monitor 57	SE29	02S	14E	2004-001798

2005 JUN 30 P 1:37

**United States Department of the Interior  
Bureau of Land Management**

BUSINESS & SUPPORT SVCS DIV  
222 N CENTRAL AVE  
PHOENIX, AZ 85004 -2203  
Phone: (602) 417-9200

Receipt	
No:	1103483

<b>Transaction #:</b> 1142053
<b>Date of Transaction:</b> 07/01/2005
<b>CUSTOMER:</b> TECK COMINCO AMERICAN INC 15918 E EUCLID AVE SPOKANE,WA 99216

LINE #	QTY	DESCRIPTION	REMARKS	UNIT PRICE	TOTAL
1	1.00	LOCATABLE MINERALS / MINING CLAIMS-NOT NEW-UNADJUD,ONE AUTH NO. ONLY / MINING CLAIM MONEY RECEIVED (455) <b>CASES:</b> AMC352745/\$6300.00	MAINT 2006/63	- n/a -	6300.00
<b>TOTAL:</b>					<b>\$6,300.00</b>

PAYMENT INFORMATION																	
1	<table border="1"> <tr> <td>AMOUNT:</td> <td>\$6,300.00</td> <td>POSTMARKED:</td> <td>06/28/2005</td> </tr> <tr> <td>TYPE:</td> <td>CHECK</td> <td>RECEIVED:</td> <td>06/30/2005</td> </tr> <tr> <td>CHECK NO:</td> <td>467383</td> <td></td> <td></td> </tr> <tr> <td>NAME:</td> <td colspan="3">TECK COMINCO 15918 E EUCLID AVE SPOKANE WA 99216</td> </tr> </table>	AMOUNT:	\$6,300.00	POSTMARKED:	06/28/2005	TYPE:	CHECK	RECEIVED:	06/30/2005	CHECK NO:	467383			NAME:	TECK COMINCO 15918 E EUCLID AVE SPOKANE WA 99216		
AMOUNT:	\$6,300.00	POSTMARKED:	06/28/2005														
TYPE:	CHECK	RECEIVED:	06/30/2005														
CHECK NO:	467383																
NAME:	TECK COMINCO 15918 E EUCLID AVE SPOKANE WA 99216																

REMARKS

This receipt was generated by the automated BLM Collections and Billing System and is a paper representation of a portion of the official electronic record contained therein.



**DEPARTMENT OF THE INTERIOR**  
**BUREAU OF LAND MANAGEMENT**  
**MINING CLAIMS**

**Customer Information - WITH Legal Description**  
**ACTIVE, CLOSED CLAIMS**

Run Date: 07/18/2005 04:56 PM

Page 2 of 3

Serial No	Claim Name/Number	County	D	Claim Type	Last		Mr	Twn	Rng	Sec	Subdivisio
					A Yr	Mc Loc Dt					
AMC358600	MONITOR 18	PINAL	A	LODE CLAIM	2005	09/29/2003	14	0020S	0140E	031	NE
AMC358601	MONITOR 19	PINAL	A	LODE CLAIM	2005	09/29/2003	14	0020S	0140E	031	NE
AMC358602	MONITOR 20	PINAL	A	LODE CLAIM	2005	09/29/2003	14	0020S	0140E	030	SE
AMC358603	MONITOR 21	PINAL	A	LODE CLAIM	2005	09/29/2003	14	0020S	0140E	030	SE
AMC358604	MONITOR 22	PINAL	A	LODE CLAIM	2005	09/29/2003	14	0020S	0140E	030	SE
AMC358605	MONITOR 23	PINAL	A	LODE CLAIM	2005	09/29/2003	14	0020S	0140E	030	SE
AMC358606	MONITOR 24	PINAL	A	LODE CLAIM	2005	09/29/2003	14	0020S	0140E	029	SW
		GILA	A	LODE CLAIM	2005	09/29/2003	14	0020S	0140E	029	SW
		PINAL	A	LODE CLAIM	2005	09/29/2003	14	0020S	0140E	030	SE
AMC358607	MONITOR 25	GILA	A	LODE CLAIM	2005	09/29/2003	14	0020S	0140E	029	SW
AMC358608	MONITOR 26	GILA	A	LODE CLAIM	2005	09/29/2003	14	0020S	0140E	029	SW
AMC358609	MONITOR 27	PINAL	A	LODE CLAIM	2005	09/29/2003	14	0020S	0140E	029	SW
		GILA	A	LODE CLAIM	2005	09/29/2003	14	0020S	0140E	029	SW
AMC358610	MONITOR 28	GILA	A	LODE CLAIM	2005	09/29/2003	14	0020S	0140E	029	SW
AMC358611	MONITOR 29	PINAL	A	LODE CLAIM	2005	09/29/2003	14	0020S	0140E	030	SE
AMC358801	MONITOR 34	PINAL	A	LODE CLAIM	2005	11/07/2003	14	0020S	0140E	029	NE SE
		GILA	A	LODE CLAIM	2005	11/07/2003	14	0020S	0140E	029	NE SE
AMC358802	MONITOR 35	PINAL	A	LODE CLAIM	2005	11/07/2003	14	0020S	0140E	029	NE SE
		GILA	A	LODE CLAIM	2005	11/07/2003	14	0020S	0140E	029	NE SE
AMC358803	MONITOR 36	PINAL	A	LODE CLAIM	2005	11/07/2003	14	0020S	0140E	029	NE SE
		GILA	A	LODE CLAIM	2005	11/07/2003	14	0020S	0140E	029	NE SE
AMC358804	MONITOR 37	GILA	A	LODE CLAIM	2005	11/07/2003	14	0020S	0140E	029	NW SW
AMC358805	MONITOR 38	GILA	A	LODE CLAIM	2005	11/07/2003	14	0020S	0140E	029	NW SW
AMC358806	MONITOR 39	GILA	A	LODE CLAIM	2005	11/13/2003	14	0020S	0140E	029	NW SW
		PINAL	A	LODE CLAIM	2005	11/13/2003	14	0020S	0140E	029	NW SW
AMC358807	MONITOR 40	PINAL	A	LODE CLAIM	2005	11/13/2003	14	0020S	0140E	029	NW SW
		GILA	A	LODE CLAIM	2005	11/13/2003	14	0020S	0140E	029	NW SW
AMC358808	MONITOR 41	PINAL	A	LODE CLAIM	2005	11/13/2003	14	0020S	0140E	029	NW SW
		GILA	A	LODE CLAIM	2005	11/13/2003	14	0020S	0140E	029	NW SW
		PINAL	A	LODE CLAIM	2005	11/13/2003	14	0020S	0140E	030	NE SE
AMC358809	MONITOR 42	PINAL	A	LODE CLAIM	2005	11/13/2003	14	0020S	0140E	030	NE SE
AMC358810	MONITOR 43	PINAL	A	LODE CLAIM	2005	11/13/2003	14	0020S	0140E	030	NE SE
AMC358811	MONITOR 44	PINAL	A	LODE CLAIM	2005	11/14/2003	14	0020S	0140E	030	NE SE
AMC358812	MONITOR 45	PINAL	A	LODE CLAIM	2005	11/14/2003	14	0020S	0140E	030	NE NW SW S
AMC358813	MONITOR 46	PINAL	A	LODE CLAIM	2005	11/13/2003	14	0020S	0140E	030	NE
AMC358814	MONITOR 47	PINAL	A	LODE CLAIM	2005	11/13/2003	14	0020S	0140E	030	NE
AMC358815	MONITOR 48	PINAL	A	LODE CLAIM	2005	11/13/2003	14	0020S	0140E	029	NW
		GILA	A	LODE CLAIM	2005	11/13/2003	14	0020S	0140E	029	NW
		PINAL	A	LODE CLAIM	2005	11/13/2003	14	0020S	0140E	030	NE
AMC358816	MONITOR 49	GILA	A	LODE CLAIM	2005	11/13/2003	14	0020S	0140E	029	NW
		PINAL	A	LODE CLAIM	2005	11/13/2003	14	0020S	0140E	029	NW
AMC358817	MONITOR 50	PINAL	A	LODE CLAIM	2005	11/13/2003	14	0020S	0140E	029	NW

Certified - Return Receipt

AMC

Catherine Suda  
Land Supervisor

August 17, 2005

Mining Claims Recordation  
Arizona State Office  
Bureau of Land Management  
U.S. Department of the Interior  
PO Box 45155  
222 N. Central Avenue  
Phoenix, AZ 85004

RECEIVED  
BUREAU OF  
LAND MANAGEMENT  
2005 AUG 22 P 1:12  
ARIZONA  
STATE OFFICE  
PHOENIX, ARIZONA

Re: **3800 (AZ-933) AB, AMC356673, 352745, 356564, 356673, 358583, 358801, 359076**  
**Supplemental Payment for BLM Mining Claim Maintenance Fee Filing and Notice of Intent to Hold for the Assessment Year Ending on September 1, 2006 – Monitor, et al Claims**

Enclosed is the above-referenced supplemental payment for BLM Mining Claim Maintenance Fee Filing and Notice of Intent to Hold for the Assessment Year Ending on September 1, 2006, for 63 unpatented lode mining claims listed on the attached pages. A check in the amount of \$1,575.00 is enclosed in payment of the additional maintenance fee in accordance with 70 FR 38192, effective July 1, 2005:

\$25.00 per claim for 63 claims:                      \$1,575.00

Please return a copy of the document with the BLM receipt stamp along with the BLM "receipt and accounting advice". Thank you for your assistance.

Please note that 6 claims (Monitor 24-29) were listed with incorrect AMC numbers on the original filings. The attached list corrects this error.

Sincerely,



Catherine Suda  
Land Supervisor

Enclosures: Check #467921

2-83-6663-316

**ENTERED INTO COMPUTER**

8/29/05 AB

**SUPPLEMENTAL BLM MINING CLAIM MAINTENANCE FEE FILING  
AND  
NOTICE OF INTENT TO HOLD  
FOR THE ASSESSMENT YEAR ENDING ON SEPTEMBER 1, 2006**

Mining Claims Recordation  
Arizona State Office  
Bureau of Land Management  
U.S. Department of the Interior  
PO Box 45155  
222 N. Central Avenue  
Phoenix, AZ 85004

RECEIVED  
BUREAU OF  
LAND MANAGEMENT  
2005 AUG 22 10 58 AM  
ARIZONA  
STATE OFFICE  
PHOENIX, ARIZONA

Teck Cominco American Incorporated, a Washington corporation, with an address at 15918 Euclid Avenue, Spokane, Washington 99216-1815, controls the **Monitor Group** of unpatented lode mining claims, located in Pinal and Gila Counties, State of Arizona, described in Exhibit A attached hereto (the "Claims"). The Claims are subject to that certain Option Agreement ("Option") dated effective February 8, 2005, by and between General Minerals Corporation, Arizona General Minerals L.L.C. and Teck Cominco American Incorporated. Teck Cominco American Incorporated is making this filing pursuant to the terms of the Option.


Teck Cominco American Incorporated submits, with this filing, the Federal claim maintenance fee required by Public Law 105-277, 112 Stat. 2681-232, 2681-235 and 43 C.F.R. Part 3833 and, to the extent applicable to the lands covered by any of the Claims, required by the statutes and regulations of the Act of August 11, 1955, 69 Stat. 681, and 43 C.F.R. Part 3730 (public lands withdrawn or reserved for power development), and the Act of April 8, 1948 (O&C lands), 62 Stat. 162, and 43 C.F.R. Subpart 3821.

The Federal claim maintenance fee of One Hundred Dollars (\$100.00), has been submitted for each of the 63 Claims for the assessment year ending on September 1, 2006, for a total of Six Thousand Three Hundred Dollars (\$6,300.00), in lieu of the assessment work and filing requirements of 30 U.S.C. §28-28e and 43 U.S.C. §1744(a) and (c) which have been suspended by Public Law 102-381, Public Law 103-66, Public Law 105-240 and Public Law 105-277. This amount was received by the Arizona State Office on June 30, 2005, as Receipt Number 1103483. With this filing is submitted an additional Twenty-five Dollars (\$25.00) per claim for a total of One Thousand Five Hundred Seventy-five (\$1,575.00) in payment of the new fee schedule posted in 70 FR 38192, as effective July 1, 2005.

The Federal claim maintenance fees are herewith paid for the assessment year ending on September 1, 2006, by Teck Cominco American Incorporated on behalf of the owner and all parties to the Option. Notice is hereby given that Teck Cominco American Incorporated, General Minerals Corporation, Arizona General Minerals L.L.C., and the owner intend to hold the Claims in good standing for the assessment year ending September 1, 2006.

Dated this 17<sup>th</sup> day of August, 2005.

TECK COMINCO AMERICAN INCORPORATED,  
a Washington corporation

By:   
Name: C. Bruce DiLuzio  
Title: Vice President, Law and Administration

Monitor Group – TCAI 8/2005

**EXHIBIT A  
TO  
BLM MINING CLAIM MAINTENANCE FEE FILING  
AND NOTICE OF INTENT TO HOLD  
FOR THE ASSESSMENT YEAR ENDING ON SEPTEMBER 1, 2006**

This Exhibit A is attached to and made a part of that certain BLM Mining Claim Maintenance Fee Filing and Notice of Intent to Hold dated June 28, 2005, for the assessment year ending on September 1, 2006. The BLM Mining Claim Maintenance Fee Filing and Notice of Intent to Hold pertains to the following described group comprised of Sixty-three (63) unpatented lode mining claims of the properties described herein below, all under the common control of Teck Cominco American Incorporated, and all of said group being located in the Monitor Mining District in portions or all of Sections 29, 30 and 31, T02S, R14E; Gila and Salt River Meridian, Pinal and Gila Counties, State of Arizona, and more particularly described below.

The name and address of the owner of the 63 Claims is:

Elmer Randolph  
P.O. Box 271  
Claypool, AZ 85532-2071

RECEIVED  
BUREAU OF  
LAND MANAGEMENT  
2005 AUG 22  
ARIZONA  
STATE OFFICE  
PHOENIX, ARIZONA

BLM Number	Claim Name	Qtr Sec	Twp	Rng	Auditor's number
AMC352745	Golden Moly	NE31	02S	14E	2003-082002
AMC352746	Green Bear III	NE31	02S	14E	2003-082003
AMC352747	Green Bear IV	NE31	02S	14E	2003-082004
AMC356564	Dolly I	NE31	02S	14E	2003-081996
AMC356565	Dolly Green	NE31	02S	14E	2003-082001
AMC356673	Dolly II	SE31	02S	14E	2003-081997
AMC356674	Dolly III	NE31	02S	14E	2003-081998
AMC356675	Dolly IV	NE31	02S	14E	2003-081999
AMC356676	Dolly V	NE31	02S	14E	2003-082000
AMC358583	Monitor 1	SE31	02S	14E	2003-071184
AMC358584	Monitor 2	SE31	02S	14E	2003-071185
AMC358585	Monitor 3	SE31	02S	14E	2003-071186
AMC358586	Monitor 4	SWSE31	02S	14E	2003-071187
AMC358587	Monitor 5	SWSE31	02S	14E	2003-071188
AMC358588	Monitor 6	SW31	02S	14E	2003-071189
AMC358589	Monitor 7	NW31	02S	14E	2003-071190
AMC358590	Monitor 8	NW31	02S	14E	2003-071191
AMC358591	Monitor 9	NW31	02S	14E	2003-071192
AMC358592	Monitor 10	NENW31	02S	14E	2003-071193
AMC358593	Monitor 11	NENW31	02S	14E	2003-071194
AMC358594	Monitor 12	NENW31	02S	14E	2003-071195
AMC358595	Monitor 13	NENW31	02S	14E	2003-071196
AMC358596	Monitor 14	NENW31	02S	14E	2003-071197

Monitor Group - TCAI 8/2005



AMC358597	Monitor 15	NWSW31	02S	14E	2003-071198
AMC358598	Monitor 16	CENTER31	02S	14E	2003-071199
AMC358599	Monitor 17 Fraction	NE31	02S	14E	2003-071200
AMC358600	Monitor 18 Fraction	NE31	02S	14E	2003-071201
AMC358601	Monitor 19 Fraction	NE31	02S	14E	2003-071202
AMC358602	Monitor 20	SE30	02S	14E	2003-071203
AMC358603	Monitor 21	SE30	02S	14E	2003-071204
AMC358604	Monitor 22	SE30	02S	14E	2003-071205
AMC358605	Monitor 23	SE30	02S	14E	2003-071206
AMC358606	Monitor 24	SW29,SE30	02S	14E	2003-071207
AMC358607	Monitor 25	SW29	02S	14E	2003-071208
AMC358608	Monitor 26	SW29	02S	14E	2003-071209
AMC358609	Monitor 27	SW29	02S	14E	2003-071210
AMC358610	Monitor 28	SW29	02S	14E	2003-071211
AMC358611	Monitor 29	SE30	02S	14E	2003-071212
AMC358801	Monitor 34	NESE29	02S	14E	2003-082005
AMC358802	Monitor 35	NESE29	02S	14E	2003-082006
AMC358803	Monitor 36	NESE29	02S	14E	2003-082007
AMC358804	Monitor 37	NWSW29	02S	14E	2003-082008
AMC358805	Monitor 38	NWSW29	02S	14E	2003-082009
AMC358806	Monitor 39	NWSW29	02S	14E	2003-082010
AMC358807	Monitor 40	NWSW29	02S	14E	2003-082011
AMC358808	Monitor 41	NWSW29,NESE30	02S	14E	2003-082012
AMC358809	Monitor 42	NESE30	02S	14E	2003-082013
AMC358810	Monitor 43	NESE30	02S	14E	2003-082014
AMC358811	Monitor 44	NESE30	02S	14E	2003-082015
AMC358812	Monitor 45	CENTER30	02S	14E	2003-082016
AMC358813	Monitor 46	NE30	02S	14E	2003-082017
AMC358814	Monitor 47	NE30	02S	14E	2003-082018
AMC358815	Monitor 48	NW29,NE30	02S	14E	2003-082019
AMC358816	Monitor 49	NW29	02S	14E	2003-082020
AMC358817	Monitor 50	NW29	02S	14E	2003-082021
AMC358818	Monitor 51	NW29	02S	14E	2003-082022
AMC358819	Monitor 52	NW29	02S	14E	2003-082023
AMC358820	Monitor 53	NE29	02S	14E	2003-082024
AMC358821	Monitor 54	NE29	02S	14E	2003-082025
AMC359076	ER-1	NE31	02S	14E	2004-001801
AMC359077	Monitor 55	SE31	02S	14E	2004-001800
AMC359078	Monitor 56	SE31	02S	14E	2004-001799
AMC359079	Monitor 57	SE29	02S	14E	2004-001798

RECEIVED  
 BUREAU OF  
 LAND MANAGEMENT  
 PHOENIX, ARIZONA  
 AUG 22 2003

48

**United States Department of the Interior**  
**Bureau of Land Management**  
 BUSINESS & SUPPORT SVCS DIV  
 222 N CENTRAL AVE  
 PHOENIX, AZ 85004 -2203  
 Phone: (602) 417-9200

Receipt	
No:	1134921

**Transaction #:** 1174039  
**Date of Transaction:** 08/23/2005

<b>CUSTOMER:</b>	TECK COMINCO AMERICAN INC 15918 E EUCLID AVE SPOKANE, WA 99216
------------------	--

LINE #	QTY	DESCRIPTION	REMARKS	UNIT PRICE	TOTAL
1	1.00	LOCATABLE MINERALS / MINING CLAIMS-NOT NEW-UNADJUD, ONE AUTH NO. ONLY / MINING CLAIM MONEY RECEIVED (455) <b>CASES: AMC352745/\$1575.00</b>	MAINT 2006/63 SUPPL PYMNT	- n/a -	1575.00
<b>TOTAL:</b>					<b>\$1,575.00</b>

PAYMENT INFORMATION			
1	<b>AMOUNT:</b>	\$1,575.00	<b>POSTMARKED:</b> 08/17/2005
	<b>TYPE:</b>	CHECK	<b>RECEIVED:</b> 08/22/2005
	<b>CHECK NO:</b>	467921	
	<b>NAME:</b>	TECK COMINCO AMERICAN INCORPORATED 15918 E EUCLID AVE SPOKANE WA 99216	

**REMARKS**

*mailroom*

This receipt was generated by the automated BLM Collections and Billing System and is a paper representation of a portion of the official electronic record contained therein.



MAINTENANCE FEE PAYMENT WAIVER CERTIFICATION

528  
FORM APPROVED  
OMB NO. 1004-0114  
Expires September 30, 1999  
IAC

This small miner waiver is filed to hold the claims/sites listed below for the assessment year beginning at noon on the first September 1 following the official filing of this form with BLM.

The undersigned owner(s) of the mining claims/sites listed below hereby certify under penalty of 18 U.S.C. 1001 and 43 U.S.C. 1212 that:

I/We control, or will control, ten or fewer mining claims/sites located and maintained on Federal land in the United States of America on the August 31 that is one day before the beginning of the assessment year indicated in line one above.

I/We have/will performed/performed assessment work upon the claims listed below for the current assessment year as of the August 31 indicated in line three above. This work meets the requirements of the General Mining Law of 1872, as amended; the Act of August 10, 1993; and the regulations at 43 CFR 3833 and 3850. Such work will be described on our affidavit of labor. Listing a site on this form constitutes a filing of a Notice of Intention to Hold for that site. I enclose a \$5.00 per site service charge (recording fee) for each site listed.

Please check this box if the following statement applies to you.

I/We relinquish my/our claims and/or sites not listed below.

The mining claims and sites for which the above waiver from payment of the maintenance fees is made are:

CLAIM NAME	BLM RECORDATION SERIAL NUMBER
1. Dolly II	AMC 35 6673
2. Dolly III	AMC 35 6674
3. Dolly IV	AMC 35 6675
4. Dolly V	AMC 35 6676
5.	
6.	
7.	
8.	
9.	
10.	

All owner(s) of the above mining claims and sites are filing for this waiver.

I/We understand and acknowledge that pursuant to 43 U.S.C. 1212 and 18 U.S.C. 1001, the filing of a false, fictitious, or fraudulent document with the Bureau of Land Management may result in a fine of up to \$10,000, a prison term not to exceed five years, or both.

ELMER L RANDOLPH  
(Owner's Name - Please Print)

Box 271  
(Street or P.O. Box)

CHARLOTTE L RANDOLPH  
(Owner's Name - Please Print)

(Street or P.O. Box)

(Owner's Name - Please Print)

(Street or P.O. Box)

(Owner's Name - Please Print)

(Street or P.O. Box)

Elmer L Randolph  
(Owner's Signature)

Claypool Ar 85532  
(City) (State) (Zip Code)

Charlotte L Randolph  
(Owner's Signature)

(City) (State) (Zip Code)

(Owner's Signature)

(City) (State) (Zip Code)

(Owner's Signature)

(City) (State) (Zip Code)

2005 FEB 23 P 1:59  
RECEIVED  
BUREAU OF  
LAND MANAGEMENT  
STATE OFFICE  
PHOENIX, ARIZONA



(Owner's Name - Please Print)	(Owner's Signature)		
(Street or P.O. Box)	(City)	(State)	(Zip Code)
(Owner's Name - Please Print)	(Owner's Signature)		
(Street or P.O. Box)	(City)	(State)	(Zip Code)
(Owner's Name - Please Print)	(Owner's Signature)		
(Street or P.O. Box)	(City)	(State)	(Zip Code)
(Owner's Name - Please Print)	(Owner's Signature)		
(Street or P.O. Box)	(City)	(State)	(Zip Code)

**INSTRUCTIONS**

- This certification of waiver from payment of maintenance fees is made under the regulations at 43 CFR 3833 and 3850.
- This waiver must be filed in advance of the assessment year for which a waiver is sought, but in no event be filed later than the August 31st preceding the assessment year for which the waiver is sought.
- You must still record your affidavit of assessment work for claims listed and/or Notices of Intention to Hold for any sites listed with the BLM by each December 30th, and the local recording office under State law, as in the past.
- A \$5.00 service charge (recording fee) is required for all sites listed, otherwise a separate notice of intent to hold must be filed by December 30.
- This waiver must be filed in the BLM State Office where the mining claims are recorded.
- If the claims and sites are located in more than one State, a separate waiver form must be filed in each State in which they are held. The total number of claims and sites listed on separate waiver forms cannot exceed ten.
- All claim names and Bureau of Land Management (BLM) serial numbers must be listed for all mining claims and sites for which a waiver is sought.
- All owners and their addresses must be listed.
- This waiver form must be signed by all of the owners or their designated agent. If an agent is designated, a statement appointing the agent, signed by all of the owners, must be submitted with this certification, if a designation agent is not currently on file with the BLM State office where your claims are recorded.
- Mining claims and sites held by a husband and wife, either jointly individually, or their children under the age of discretion, shall be counted towards the 10 claim limit. Mining claims and sites held in co-ownership, by an association of locators, by a partnership, or by a corporation shall counted towards the 10 claim limit for claimants that have an interest in the entities.
- Failure to pay the maintenance fee or meet the requirements for waiver for payment of the maintenance fee by any August 31st deadline for the following assessment year shall cause the mining claims and sites to be declared null and void.

**NOTICE/BURDEN HOURS STATEMENT**

The Privacy Act of 1974 and the regulation in 43 CFR 2.48(d) provide that you be furnished the following information in connection with the information required by this certification of exemption from rental fees form.

**AUTHORITY:** 30 U.S.C. 28-28k; 43 U.S.C. 1201, 1740, and 1744; 43 CFR 3833 and 3850.

**PRINCIPLE PURPOSE:** This information is to be used to verify that the owner(s) of a mining claim has complied with the Act of August 10, 1993 (107 Stat. 312), and is entitled to perform assessment work in lieu of paying the maintenance fee for the mining claims listed on this form.

**ROUTINE USE:** (1) Adjudication of the claimant(s) certification of waiver from paying the maintenance fee otherwise required by the Act of August 10, 1993 (107 Stat. 312). (2) Disclosure may be made to appropriate Federal agencies when location is made within the agency's geographic area of responsibility. (3) Information from the record and/or the record will be transferred to the appropriate Federal, State, or local agency, or a member of the public in response to a specific request for pertinent information. (4) Information may also be provided to the Department of Justice or in a proceeding before a court or adjudicative body; or to Federal, State, local or foreign agencies when needed for enforcement of civil or criminal codes or applicable regulations concerning title rights upon the public land.

**EFFECT OF NOT PROVIDING INFORMATION:** Disclosure of this information is required by the Act of August 10, 1993 (107 Stat. 312) and 43 CFR 3833 for those owners wishing to take the small miners waiver allowed under 43 CFR 3833 and 3850. Failure to supply the information required in this form to support the owner(s) certification of waiver from payment of the otherwise required maintenance fees will result in the waiver being disallowed and the mining claims declared null and void by the Bureau of Land Management (BLM).

The Paperwork Reduction Act of 1980 (44 U.S.C. 3501, et seq.) requires us to tell you that:

This information is being collected to allow the BLM to determine if you qualify for a waiver from the payment of \$100 per mining claim maintenance established by the Act of August 10, 1993 (107 Stat. 312) and the implementing regulations at 43 CFR 3833 and 3850. A response to this request is required in accordance with the statute (107 Stat. 312) to retain your benefit.

Public reporting burden for this form is estimated to average 8 minutes per response, including time to review instructions, gathering and maintaining data, completing and reviewing the form. Direct comments regarding this burden estimate, or any other aspect of this form, to the Department of the Interior, Bureau of Land Management, Information Collection Clearance Officer (DW-101) Den Federal Center, Building 40, P.O. Box 25047, Denver, CO 80225-0047 and Office of Management and Budget, Paperwork Reduction Project (1004-011) Washington, D.C. 20503.

BLM would like you to know that you do not have to respond to this, or any other Federal agency-sponsored information collection unless it displays a currently valid OMB control number.

RECEIVED  
 BUREAU OF  
 LAND MANAGEMENT  
 P. 2: 00  
 2003 AUG 25 A 9: 29  
 RECEIVED  
 BLM AZ STATE OFFICE  
 PHOENIX, ARIZONA  
 STATE OFFICE  
 ARIZONA



MAINTENANCE PAYMENT WAIVER CERTIFICATION

This small miner waiver is filed to hold the claims/sites listed below for the assessment year beginning at noon on the first September 1 following the official filing of this form with BLM.

The undersigned owner(s) of the mining claims/sites listed below hereby certify under penalty of 18 U.S.C. 1001 and 43 U.S.C. 1212 that:

I/We control, or will control, ten or fewer mining claims/sites located and maintained on Federal land in the United States of America on the August 31 that is one day before the beginning of the assessment year indicated in line one above.

I/We have/will performed/performed assessment work upon the claims listed below for the current assessment year as of the August 31 indicated in line three above. This work meets the requirements of the General Mining Law of 1872, as amended; the Act of August 10, 1993; and the regulations at 43 CFR 3833 and 3850. Such work will be described on our affidavit of labor. Listing a site on this form constitutes a filing of a Notice of Intention to Hold for that site. I enclose a \$5.00 per site service charge (recording fee) for each site listed.

Please check this box if the following statement applies to you.

I/We relinquish my/our claims and/or sites not listed below.

The mining claims and sites for which the above waiver from payment of the maintenance fees is made are:

CLAIM NAME	BLM RECORDATION SERIAL NUMBER
1. Dolly II	AMC 356673
2. Dolly III	AMC 356674
3. Dolly IV	AMC 356675
4. Dolly V	AMC 356676
5.	
6.	
7.	
8.	
9.	
10.	

All owner(s) of the above mining claims and sites are filing for this waiver.

I/We understand and acknowledge that pursuant to 43 U.S.C. 1212 and 18 U.S.C. 1001, the filing of a false, fictitious, or fraudulent document with the Bureau of Land Management may result in a fine of up to \$10,000, a prison term not to exceed five years, or both.

<u>ELMER L RANDOLPH</u> (Owner's Name - Please Print)	<u>Elmer L Randolph</u> (Owner's Signature)
<u>Box 271</u> (Street or P.O. Box)	<u>Claypool</u> <u>AZ</u> <u>85532</u> (City) (State) (Zip Code)
_____ (Owner's Name - Please Print)	_____ (Owner's Signature)
_____ (Street or P.O. Box)	_____ (City) (State) (Zip Code)
_____ (Owner's Name - Please Print)	_____ (Owner's Signature)
_____ (Street or P.O. Box)	_____ (City) (State) (Zip Code)
_____ (Owner's Name - Please Print)	_____ (Owner's Signature)
_____ (Street or P.O. Box)	_____ (City) (State) (Zip Code)

_____ (Owner's Name - Please Print)	_____ (Owner's Signature)
_____ (Street or P.O. Box)	_____ (City) (State) (Zip Code)
_____ (Owner's Name - Please Print)	_____ (Owner's Signature)
_____ (Street or P.O. Box)	_____ (City) (State) (Zip Code)
_____ (Owner's Name - Please Print)	_____ (Owner's Signature)
_____ (Street or P.O. Box)	_____ (City) (State) (Zip Code)
_____ (Owner's Name - Please Print)	_____ (Owner's Signature)
_____ (Street or P.O. Box)	_____ (City) (State) (Zip Code)

**INSTRUCTIONS**

1. This certification of waiver from payment of maintenance fees is made under the regulations at 43 CFR 3833 and 3850.
2. This waiver must be filed in advance of the assessment year for which a waiver is sought, but in no event be filed later than the August 31st preceding the assessment year for which the waiver is sought.
3. You must still record your affidavit of assessment work for claims listed and/or Notices of Intention to Hold for any sites listed with the BLM by each December 30th, and the local recording office under State law, as in the past.
4. A \$5.00 service charge (recording fee) is required for all sites listed, otherwise a separate notice of intent to hold must be filed by December 30.
5. This waiver must be filed in the BLM State Office where the mining claims are recorded.
6. If the claims and sites are located in more than one State, a separate waiver form must be filed in each State in which they are held. The total number of claims and sites listed on separate waiver forms cannot exceed ten.
7. All claim names and Bureau of Land Management (BLM) serial numbers must be listed for all mining claims and sites for which a waiver is sought.
8. All owners and their addresses must be listed.
9. This waiver form must be signed by all of the owners or their designat agent. If an agent is designated, a statement appointing the agent, signed by of the owners, must be submitted with this certification, if a designation agent is not currently on file with the BLM State office where your claims a sites are recorded.
10. Mining claims and sites held by a husband and wife, either jointly individually, or their children under the age of discretion, shall be count towards the 10 claim limit. Mining claims and sites held in co-ownership, by an association of locators, by a partnership, or by a corporation shall counted towards the 10 claim limit for claimants that have an interest in the entities.
11. Failure to pay the maintenance fee or meet the requirements for waiver fro payment of the maintenance fee by any August 31st deadline for the followi assessment year shall cause the mining claims and sites to be declared null a void.

**NOTICE/BURDEN HOURS STATEMENT**

The Privacy Act of 1974 and the regulation in 43 CFR 2.48(d) provide that you be furnished the following information in connection with the information required by this certification of exemption from rental fees form.

**AUTHORITY:** 30 U.S.C. 28-28k; 43 U.S.C. 1201, 1740, and 1744; 43 CFR 3833 and 3850.

**PRINCIPLE PURPOSE:** This information is to be used to verify that the owner(s) of a mining claim has complied with the Act of August 10, 1993 (107 Stat. 312), and is entitled to perform assessment work in lieu of paying the maintenance fee for the mining claims listed on this form.

**ROUTINE USE:** (1) Adjudication of the claimant(s) certification of waiver from paying the maintenance fee otherwise required by the Act of August 10, 1993 (107 Stat. 312). (2) Disclosure may be made to appropriate Federal agencies when location is made within the agency's geographic area of responsibility. (3) Information from the record and/or the record will be transferred to the appropriate Federal, State, or local agency, or a member of the public in response to a specific request for pertinent information. (4) Information may also be provided to the Department of Justice or in a proceeding before a court or adjudicative body; or to Federal, State, local or foreign agencies when needed for enforcement of civil or criminal codes or applicable regulations concerning title rights upon the public land.

**EFFECT OF NOT PROVIDING INFORMATION:** Disclosure of this information is required by the Act of August 10, 1993 (107 Stat. 312) and 43 CFR 3833 for those owners wishing to take the small miners waiver allowed under 43 CFR 3833 and 3850. Failure to supply the information required in this form to support the owner(s) certification of waiver from payment of the otherwise required maintenance fees will result in the waiver being disallowed and the mining claims declared null and void by the Bureau of Land Management (BLM).

The Paperwork Reduction Act of 1980 (44 U.S.C. 3501, et seq.) requires us to t you that:

This information is being collected to allow the BLM to determine if you qual for a waiver from the payment of \$100 per mining claim maintenance established by the Act of August 10, 1993 (107 Stat. 312) and the implementi regulations at 43 CFR 3833 and 3850. A response to this request is required accordance with the statute (107 Stat. 312) to retain your benefit.

Public reporting burden for this form is estimated to average 8 minutes response, including time to review instructions, gathering and maintaining data, a completing and reviewing the form. Direct comments regarding this burc estimate, or any other aspect of this form, to the Department of the Interior, Bur of Land Management, Information Collection Clearance Officer (DW-101) Den Federal Center, Building 40, P.O. Box 25047, Denver, CO 80225-0047 and Office of Management and Budget, Paperwork Reduction Project (1004-011 Washington, D.C. 20503.

BLM would like you to know that you do not have to respond to this, or any ot Federal agency-sponsored information collection unless it displays a currently va OMB number.

OFFICIAL USE ONLY

RECEIVED  
BLM, AZ STATE OFFICE  
AUG 25 9 29 AM '03  
PHOENIX, ARIZONA





General Minerals Corporation

AMC 289242  
327964, 327977  
352745, 352656

RECEIVED 358673  
BUREAU OF LAND MANAGEMENT 35858  
358583

2004 AUG 26 A 11: 18  
358801

ARIZONA STATE OFFICE  
PHOENIX, ARIZONA 359076

August 25, 2004

Bureau of Land Management  
Arizona State Office  
222 North Central Avenue  
Phoenix, AZ 85004

Re: BLM Annual Maintenance Fees for MONITOR Mining Claims, Pinal County and Gila County, Arizona

To whom it may concern:

Enclosed please find a check in the amount of \$8,250.00 to be applied to the annual maintenance fee for the assessment year 2005, for the following claims:

Serial Nr	Mc Claim Name	Payment Due:
AMC289242	SILVERADO #1	\$125.00
AMC327964	SILVERADO #2	\$125.00
AMC327977	ADMIRAL DEWEY	\$125.00
AMC352745	GOLDEN MOLLY	\$125.00
AMC352746	GREEN BEAR III	\$125.00
AMC352747	GREEN BEAR IV	\$125.00
AMC356564	DOLLY I	\$125.00
AMC356565	DOLLY GREEN	\$125.00
AMC356673	DOLLY II	\$125.00
AMC356674	DOLLY III	\$125.00
AMC356675	DOLLY IV	\$125.00
AMC356676	DOLLY V	\$125.00
AMC358583	MONITOR 1	\$125.00
AMC358584	MONITOR 2	\$125.00
AMC358585	MONITOR 3	\$125.00
AMC358586	MONITOR 4	\$125.00
AMC358587	MONITOR 5	\$125.00

Serial Nr Full	Mc Claim Name	Payment Due:
AMC358588	MONITOR 6	\$125.00
AMC358589	MONITOR 7	\$125.00
AMC358590	MONITOR 8	\$125.00
AMC358591	MONITOR 9	\$125.00
AMC358592	MONITOR 10*	\$125.00
AMC358593	MONITOR 11	\$125.00
AMC358594	MONITOR 12	\$125.00
AMC358595	MONITOR 13	\$125.00
AMC358596	MONITOR 14	\$125.00
AMC358597	MONITOR 15	\$125.00
AMC358598	MONITOR 16	\$125.00
AMC358599	MONITOR 17 Fraction	\$125.00
AMC358600	MONITOR 18 Fraction	\$125.00
AMC358601	MONITOR 19 Fraction	\$125.00
AMC358602	MONITOR 20	\$125.00
AMC358603	MONITOR 21	\$125.00
AMC358604	MONITOR 22	\$125.00
AMC358605	MONITOR 23	\$125.00
AMC358606	MONITOR 24	\$125.00
AMC358607	MONITOR 25	\$125.00
AMC358608	MONITOR 26	\$125.00
AMC358609	MONITOR 27	\$125.00
AMC358610	MONITOR 28	\$125.00
AMC358611	MONITOR 29	\$125.00
AMC358801	MONITOR 34	\$125.00
AMC358802	MONITOR 35	\$125.00
AMC358803	MONITOR 36	\$125.00
AMC358804	MONITOR 37	\$125.00
AMC358805	MONITOR 38	\$125.00
AMC358806	MONITOR 39**	\$125.00
AMC358807	MONITOR 40	\$125.00
AMC358808	MONITOR 41	\$125.00
AMC358809	MONITOR 42	\$125.00
AMC358810	MONITOR 43	\$125.00
AMC358811	MONITOR 44	\$125.00
AMC358812	MONITOR 45	\$125.00
AMC358813	MONITOR 46	\$125.00
AMC358814	MONITOR 47	\$125.00
AMC358815	MONITOR 48	\$125.00
AMC358816	MONITOR 49	\$125.00
AMC358817	MONITOR 50	\$125.00
AMC358818	MONITOR 51	\$125.00
AMC358819	MONITOR 52	\$125.00
AMC358820	MONITOR 53	\$125.00
AMC358821	MONITOR 54	\$125.00
AMC359076	ER-1	\$125.00
AMC359077	MONITOR 55	\$125.00
AMC359078	MONITOR 56	\$125.00

RECEIVED  
BUREAU OF  
LAND MANAGEMENT

2004 AUG 26 A 11:18

ARIZONA  
STATE OFFICE  
PHOENIX, ARIZONA



Serial Nr Full	Mc Claim Name	Payment Due:
AMC359079	MONITOR 57	\$125.00
		\$8,250.00

\*Please note that the Notice of Lode Mining Claim Location AMC358592 – Monitor 10, is shown as Monitor 11 in the LR2000 database. The LR2000 database also correctly includes Monitor 11 as AMC358593.


\*\*Please note that the Notice of Lode Mining Claim Location AMC358806 – Monitor 39 is shown as Monitor 38 in the LR2000 database. The LR2000 database also correctly includes Monitor 38 as AMC358805.

These fees are to be applied to the claim names listed above, on behalf of the claim holder(s). Please return the receipt(s) to the following address:

General Minerals Corporation  
 4201 East Yale Avenue, Suite 230  
 Denver, CO 80222  
 Attn: Tammy Quon

If you have any comments or questions about the claims listed above, please don't hesitate to contact us directly. Thank you for your assistance.

Sincerely,



Ralph G. Fitch

RGF/tq  
 Encl.

ARIZONA  
 STATE OFFICE  
 PHOENIX, ARIZONA

2008 AUG 26 A 11:18

RECEIVED  
 BUREAU OF  
 LAND MANAGEMENT

**United States Department of the Interior**  
**Bureau of Land Management**  
 BUSINESS & SUPPORT SVCS DIV  
 222 N CENTRAL AVE  
 PHOENIX, AZ 85004 -2203  
 Phone: (602) 417-9200

Receipt	
No:	939820

**Transaction #:** 974173  
**Date of Transaction:** 08/27/2004

<b>CUSTOMER:</b>	GENERAL MINERALS CORP 4201 E YALE AVE #230 DENVER, CO 80222
------------------	---

LINE #	QTY	DESCRIPTION	REMARKS	UNIT PRICE	TOTAL
1	1.00	LOCATABLE MINERALS / MINING CLAIMS-NOT NEW-UNADJUD, ONE AUTH NO. ONLY / MINING CLAIM MONEY RECEIVED (455) <b>CASES: AMC289242/\$8250.00</b>	MAINT 2005 (66)	- n/a -	8250.00
<b>TOTAL:</b>					<b>\$8,250.00</b>

PAYMENT INFORMATION																	
1	<table border="1"> <tr> <td><b>AMOUNT:</b></td> <td>\$8,250.00</td> <td><b>POSTMARKED:</b></td> <td>08/26/2004</td> </tr> <tr> <td><b>TYPE:</b></td> <td>CHECK</td> <td><b>RECEIVED:</b></td> <td>08/26/2004</td> </tr> <tr> <td><b>CHECK NO:</b></td> <td>5287</td> <td></td> <td></td> </tr> <tr> <td><b>NAME:</b></td> <td colspan="3">COLORADO GENERAL MINERALS CORPORATION                      4201 E YALE AVE #230                      DENVER CO 80222</td> </tr> </table>	<b>AMOUNT:</b>	\$8,250.00	<b>POSTMARKED:</b>	08/26/2004	<b>TYPE:</b>	CHECK	<b>RECEIVED:</b>	08/26/2004	<b>CHECK NO:</b>	5287			<b>NAME:</b>	COLORADO GENERAL MINERALS CORPORATION 4201 E YALE AVE #230 DENVER CO 80222		
<b>AMOUNT:</b>	\$8,250.00	<b>POSTMARKED:</b>	08/26/2004														
<b>TYPE:</b>	CHECK	<b>RECEIVED:</b>	08/26/2004														
<b>CHECK NO:</b>	5287																
<b>NAME:</b>	COLORADO GENERAL MINERALS CORPORATION 4201 E YALE AVE #230 DENVER CO 80222																

REMARKS

This receipt was generated by the automated BLM Collections and Billing System and is a paper representation of a portion of the official electronic record contained therein.



Return Document to:

For BLM Use Only

AZ-3850-1 (July 1992)

\_\_\_\_\_  
 \_\_\_\_\_  
 \_\_\_\_\_  
 Telephone # ( ) \_\_\_\_\_

3 @ \$5 = \$15 <sup>00</sup>
ced
inf 3

Amc 352745  
 Amc 356673  
 Amc 356564

**AFFIDAVIT OF PERFORMANCE OF ANNUAL WORK.**

Also fill in ITEMS 1 through 9 and the reverse side of this document.

**NOTICE OF INTENTION TO HOLD**

I intend to hold the claims(s)/site(s) listed on the reverse side of this document for the calendar year 19\_\_.  
 Also fill in ITEMS 1 through 4 and ITEM 9.

NOTICES OF INTENTION TO HOLD ARE FOR MILLSITES AND TUNNEL SITES OR FOR MINING CLAIMS WHEN ASSESSMENT WORK HAS NOT BEEN DONE, REGARDLESS OF WHETHER THE ANNUAL ASSESSMENT HAS BEEN SUSPENDED, DEFERRED, OR NOT YET ACCRUED. THE FILING OF A NOTICE OF INTENTION TO HOLD SHALL NOT RELIEVE THE OWNER OF COMPLYING WITH FEDERAL AND STATE LAWS PERTAINING TO THE PERFORMANCE OF ANNUAL ASSESSMENT WORK. NOTICES OF INTENTION TO HOLD FOR MILL SITES OR TUNNEL SITES NEED NOT BE COUNTY RECORDED. FOR MINING CLAIMS THE FORM FILED WITH THE BLM MUST BE IDENTICAL TO THE ONE THAT WAS OR WILL BE FILED WITH THE COUNTY.

Evidence of Annual Assessment Work or a Notice of Intention to Hold must be filed each calendar year following the calendar year in which the claim/site was located.

**ALL CLAIMS LISTED ON A SINGLE AFFIDAVIT MUST BE CONTIGUOUS.**

1. State of Arizona, County of PINAL ss:
2. I, (Name) ELMER L RANDOLPH
3. Reside at (Address) Box 271  
 City Chiy Pool, County Gila, State AZ, Zip 85532

being duly sworn, deposes and says that he/she is a citizen of the United States, more than eighteen years of age, that all of the facts set forth in this affidavit/notice, subject to the provisions and penalties of 18 USC 1001 pertaining to the filing of false, fictitious, or fraudulent statements with the United States, are true and correct according to the best of my knowledge, information and belief.

4. Owner's Name and Address (If not shown in items 1-3 above) CHECK HERE IF THIS IS A CHANGE OF ADDRESS

5. That I am personally acquainted with the mining claims(s). The work and improvements were made by and at the expense of the owner(s) of said claim(s). Said contiguous group of claims, listed on the reverse side of this document, are situated in the \_\_\_\_\_ Mining District, PINAL County, Arizona.

6. That between the dates starting at 12 o'clock noon on September 1, ~~1992~~ <sup>2002</sup> And ending at 12 o'clock noon on September 1, ~~1992~~ <sup>2003</sup> at least \$ 5400<sup>00</sup> Dollars worth of work and improvements were done and performed upon said claim(s) or upon one or more of a contiguous group of claims for the benefit of all, or wholly or partly outside of a contiguous group of claims for the benefit of all, not including the location work.

7. That the following persons were employed to perform the work and improvements described herein: FRED GESS  
ROY HASKINS, AUSTIN PAYNE, RANDALL MOORE

8. That the work and improvements performed were: RANDALL MOORE did a MINERAL & Geologic INVESTIGATION OF CLAIMS, WE TILTED ROADS AND FOUND THREE NEW VEINS ORE

9. Dated: 8/19/03, Signature: Elmer L Randolph

SUBSCRIBED AND SWORN TO before me, a Notary Public, this 19th day of August, 2003 by Elmer L Randolph  
 Notary Public Judith Yercich  
 GILA COUNTY

**ENTERED INTO COMPUTER**

10/1/03 AB

AB

CLAIM/SITE NAME	SERIAL NUMBER	Dkt/Pg or Recording # Of ORIGINAL LOCATION		TWN SHP	RNG	SEC(S)
		NOTICE				
1. <u>Golden Holly</u>	AMC 352745	1997-020813		25	14E	31
2. <u>GREEN BEAR III</u>	AMC 352746	1997-020814		25	14E	31
3. <u>GREEN BEAR IV</u>	AMC 352747	1997-020815		25	14E	31
4.	AMC					
5.	AMC					
6.	AMC					
7.	AMC					
8.	AMC					
9.	AMC					
10.	AMC					
11.	AMC					
12.	AMC					
13.	AMC					
14.	AMC					
15.	AMC					
16.	AMC					
17.	AMC					
18.	AMC					
19.	AMC					
20.	AMC					
21.	AMC					
22.	AMC					
23.	AMC					
24.	AMC					
25.	AMC					
26.	AMC					
27.	AMC					
28.	AMC					
29.	AMC					
30.	AMC					

**FILE WITH: BUREAU OF LAND MANAGEMENT, 222 NORTH CENTRAL AVENUE, PHOENIX, ARIZONA 85004-2203 and the respective county recorder, ON OR BEFORE DECEMBER 30th (NOT THE 31st). BLM requires a \$5.00 nonrefundable service charge for each mining claim, mill site or tunnel site.**

This form is for the purpose of complying with the laws of the United States Department of the Interior, Bureau of Land Management and the State of Arizona pertaining to assessment work and/or notice of intention to hold. 30 USC 28, 43 CFR 3833.2, ARS 27-208. Subject to Paperwork Reduction Act and Privacy Act statements available at the BLM AZ State Office. This form is not copyrighted. It may be reproduced without restriction.

**For BLM Use Only**

RECEIVED  
BLM. AZ STATE  
2003 AUG 25 A  
PHOENIX, ARIZONA



Return Document to:

For BLM Use Only

AZ-3850-1 (July 1992)

\_\_\_\_\_  
\_\_\_\_\_  
\_\_\_\_\_  
Telephone # ( ) \_\_\_\_\_

4.00 \$15 = \$20.00  
\_\_\_\_\_  
\_\_\_\_\_  
led 2 of 3

**AFFIDAVIT OF PERFORMANCE OF ANNUAL WORK.**

Also fill in ITEMS 1 through 9 and the reverse side of this document.

**NOTICE OF INTENTION TO HOLD**

I intend to hold the claims(s)/site(s) listed on the reverse side of this document for the calendar year 19\_\_\_\_.  
Also fill in ITEMS 1 through 4 and ITEM 9.

NOTICES OF INTENTION TO HOLD ARE FOR MILLSITES AND TUNNEL SITES OR FOR MINING CLAIMS WHEN ASSESSMENT WORK HAS NOT BEEN DONE, REGARDLESS OF WHETHER THE ANNUAL ASSESSMENT HAS BEEN SUSPENDED, DEFERRED, OR NOT YET ACCRUED. THE FILING OF A NOTICE OF INTENTION TO HOLD SHALL NOT RELIEVE THE OWNER OF COMPLYING WITH FEDERAL AND STATE LAWS PERTAINING TO THE PERFORMANCE OF ANNUAL ASSESSMENT WORK. NOTICES OF INTENTION TO HOLD FOR MILL SITES OR TUNNEL SITES NEED NOT BE COUNTY RECORDED. FOR MINING CLAIMS THE FORM FILED WITH THE BLM MUST BE IDENTICAL TO THE ONE THAT WAS OR WILL BE FILED WITH THE COUNTY.

Evidence of Annual Assessment Work or a Notice of Intention to Hold must be filed each calendar year following the calendar year in which the claim/site was located.

ALL CLAIMS LISTED ON A SINGLE AFFIDAVIT MUST BE CONTIGUOUS.

1. State of Arizona, County of PINAL
2. I, (Name) ELMER L. RANDOLPH ss:
3. Reside at (Address) BOX 271  
City CLAYPOOL, County GILA, State AZ, Zip 85532

being duly sworn, deposes and says that he/she is a citizen of the United States, more than eighteen years of age, that all of the facts set forth in this affidavit/notice, subject to the provisions and penalties of 18 USC 1001 pertaining to the filing of false, fictitious, or fraudulent statements with the United States, are true and correct according to the best of my knowledge, information and belief.

4. Owner's Name and Address (If not shown in items 1-3 above) CHECK HERE IF THIS IS A CHANGE OF ADDRESS

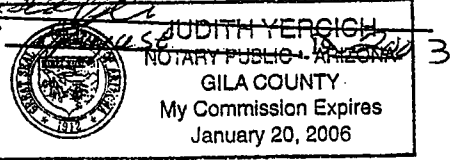
5. That I am personally acquainted with the mining claims(s). The work and improvements were made by and at the expense of the owner(s) of said claim(s). Said contiguous group of claims, listed on the reverse side of this document, are situated in the \_\_\_\_\_ Mining District, PINAL County, Arizona.

6. That between the dates starting at 12 o'clock noon on September 1, <sup>2002</sup> and ending at 12 o'clock noon on September 1, <sup>2003</sup> at least \$ 5400.00 Dollars worth of work and improvements were done and performed upon said claim(s) or upon one or more of a contiguous group of claims for the benefit of all, or wholly or partly outside of a contiguous group of claims for the benefit of all, not including the location work.

7. That the following persons were employed to perform the work and improvements described herein: Fred Goss  
AUSTIN PAYNE ROY ASKIN RANDALL MOORE

8. That the work and improvements performed were: BANDALL MOORE did a MINERALOGIC  
INVESTIGATION of CLAIMS WE FILED REPORTS AND FOUND THREE  
NEW ORE DEPOSITS

9. Dated: 8/19/03, Signature: Elmer L. Randolph  
SUBSCRIBED AND SWORN TO before me, a Notary Public, this 19th day of August  
by Elmer L. Randolph  
Notary Public Elmer L. Randolph  
MY COMMISSION EXPIRES Jan 20, 2006



If the claims/sites have consecutive BLM#s and are in the same Township, Range and Section(s), they may be listed as follows:

SAMPLE 1 - 10

A MC 19640 -49

DKT/Pg 1025/1-10  
RECORDING #9106173-82.

4N 20W 36

CLAIM/SITE NAME	SERIAL NUMBER	Dkt/Pg or Recording # Of ORIGINAL LOCATION		TWN SHP	RNG	SEC(S)
		NOTICE				
1. Dolly II	AMC 356673	2002-056418		25	14E	31
2. Dolly III	AMC 356674	2002-056419		25	14E	31
3. Dolly IV	AMC 356675	2002-056420		25	14E	31
4. Dolly V	AMC 356676	2002-056421		25	14E	31
5.	AMC					
6.	AMC					
7.	AMC					
8.	AMC					
9.	AMC					
10.	AMC					
11.	AMC					
12.	AMC					
13.	AMC					
14.	AMC					
15.	AMC					
16.	AMC					
17.	AMC					
18.	AMC					
19.	AMC					
20.	AMC					
21.	AMC					
22.	AMC					
23.	AMC					
24.	AMC					
25.	AMC					
26.	AMC					
27.	AMC					
28.	AMC					
29.	AMC					
30.	AMC					

**FILE WITH: BUREAU OF LAND MANAGEMENT, 222 NORTH CENTRAL AVENUE, PHOENIX, ARIZONA 85004-2203 and the respective county recorder, ON OR BEFORE DECEMBER 30th (NOT THE 31st). BLM requires a \$5.00 nonrefundable service charge for each mining claim, mill site or tunnel site.**

This form is for the purpose of complying with the laws of the United States Department of the Interior, Bureau of Land Management and the State of Arizona, pertaining to assessment work and/or notice of intention to hold. 30 USC 28, 43 CFR 3833.2, ARS 27-208. Subject to Paperwork Reduction Act and Privacy Act statements available at the BLM AZ State Office. This form is not copyrighted. It may be reproduced without restriction.

PHOENIX, ARIZONA  
 RECEIVED  
 BLM, AZ STATE OFFICE  
 AUG 25 9 28 AM '02  
 For BLM Use Only

Return Document to:

For BLM Use Only

AZ-3850-1 (July 1992)

\_\_\_\_\_  
\_\_\_\_\_  
\_\_\_\_\_  
Telephone # ( ) \_\_\_\_\_

2 @ \$5 = \$10.00  
\_\_\_\_\_  
\_\_\_\_\_  
cash ~~2003~~ 2003

**AFFIDAVIT OF PERFORMANCE OF ANNUAL WORK.**

Also fill in ITEMS 1 through 9 and the reverse side of this document.

**NOTICE OF INTENTION TO HOLD**

I intend to hold the claims(s)/site(s) listed on the reverse side of this document for the calendar year 19\_\_\_\_.  
Also fill in ITEMS 1 through 4 and ITEM 9.

NOTICES OF INTENTION TO HOLD ARE FOR MILLSITES AND TUNNEL SITES OR FOR MINING CLAIMS WHEN ASSESSMENT WORK HAS NOT BEEN DONE, REGARDLESS OF WHETHER THE ANNUAL ASSESSMENT HAS BEEN SUSPENDED, DEFERRED, OR NOT YET ACCRUED. THE FILING OF A NOTICE OF INTENTION TO HOLD SHALL NOT RELIEVE THE OWNER OF COMPLYING WITH FEDERAL AND STATE LAWS PERTAINING TO THE PERFORMANCE OF ANNUAL ASSESSMENT WORK. NOTICES OF INTENTION TO HOLD FOR MILL SITES OR TUNNEL SITES NEED NOT BE COUNTY RECORDED. FOR MINING CLAIMS THE FORM FILED WITH THE BLM MUST BE IDENTICAL TO THE ONE THAT WAS OR WILL BE FILED WITH THE COUNTY.

Evidence of Annual Assessment Work or a Notice of Intention to Hold must be filed each calendar year following the calendar year in which the claim/site was located.

ALL CLAIMS LISTED ON A SINGLE AFFIDAVIT MUST BE CONTIGUOUS.

- 1. State of Arizona, County of GINA
- 2. I, (Name) ELMER L RANDOLPH ss:
- 3. Reside at (Address) Box 271  
City Dayton, County Gila, State Az, Zip 85532

being duly sworn/deposes and says that he/she is a citizen of the United States, more than eighteen years of age, that all of the facts set forth in this affidavit/notice, subject to the provisions and penalties of 18 USC 1001 pertaining to the filing of false, fictitious, or fraudulent statements with the United States, are true and correct according to the best of my knowledge, information and belief.

- 4. Owner's Name and Address (If not shown in items 1-3 above) CHECK HERE IF THIS IS A CHANGE OF ADDRESS


- 5. That I am personally acquainted with the mining claims(s). The work and improvements were made by and at the expense of the owner(s) of said claim(s). Said contiguous group of claims, listed on the reverse side of this document, are situated in the \_\_\_\_\_ Mining District, GINA County, Arizona.

- 6. That between the dates starting at 12 o'clock noon on September 1, 19<sup>2003</sup> And ending at 12 o'clock noon on September 1, 19<sup>2003</sup> at least \$ 5400.00 Dollars worth of work and improvements were done and performed upon said claim(s) or upon one or more of a contiguous group of claims for the benefit of all, or wholly or partly outside of a contiguous group of claims for the benefit of all, not including the location work.

- 7. That the following persons were employed to perform the work and improvements described herein: FRED GOSZ  
ROY ASHINS AUSTIN PAYNE RANDALL MOORE

- 8. That the work and improvements performed were: RANDALL MOORE SIDA MINERAL & GEOLGIC  
INVESTIGATION OF CLAIMS WE FIXED ROADS AND TOWN  
THREE NEW ORE VENTS

9. Dated: 8/19/03, Signature: Elmer L Randolph  
SUBSCRIBED AND SWORN TO before me, a Notary Public, this 19th day of August, 2003  
by Elmer L Randolph  
Notary Public Judith Yercich  
MY COMMISSION EXPIRES Jan 20, 2006



If the claims/sites have consecutive BLM#s and are in the same Township, Range and Section(s), they may be listed as follows:

SAMPLE 1 - 10      A MC 19640 - 49      DKT/Pg 1025/1-10      4N    20W    36  
 RECORDING #9106173-82.

CLAIM/SITE NAME	SERIAL NUMBER	Dkt/Pg or Recording # Of ORIGINAL LOCATION		TWN SHP	RNG	SEC(S)
		NOTICE				
1. <u>DOLLY GREEN</u>	AMC <u>356565</u>	<u>2002-053613</u>		<u>25</u>	<u>14E</u>	<u>31</u>
2. <u>Dolly Jr</u>	AMC <u>356564</u>	<u>2002-053612</u>		<u>25</u>	<u>14E</u>	<u>31</u>
3.	AMC					
4.	AMC					
5.	AMC					
6.	AMC					
7.	AMC					
8.	AMC					
9.	AMC					
10.	AMC					
11.	AMC					
12.	AMC					
13.	AMC					
14.	AMC					
15.	AMC					
16.	AMC					
17.	AMC					
18.	AMC					
19.	AMC					
20.	AMC					
21.	AMC					
22.	AMC					
23.	AMC					
24.	AMC					
25.	AMC					
26.	AMC					
27.	AMC					
28.	AMC					
29.	AMC					
30.	AMC					

**FILE WITH: BUREAU OF LAND MANAGEMENT, 222 NORTH CENTRAL AVENUE, PHOENIX, ARIZONA 85004-2203 and the respective county recorder, ON OR BEFORE DECEMBER 30 (NOT THE 31st). BLM requires a \$5.00 nonrefundable service charge for each mining claim, mill site or tunnel site.**

This form is for the purpose of complying with the laws of the United States Department of the Interior, Bureau of Land Management and the State of Arizona pertaining to assessment work and/or notice of intention to hold. 30 USC 28, 43 CFR 3833.2, ARS 27-208. Subject to Paperwork Reduction Act and Privacy Act statements available at the BLM AZ State Office. This form is not copyrighted. It may be reproduced without restriction.

For BLM Use Only  
 RECEIVED  
 AZ STATE OFFICE  
 JUN 25 4 9:27  
 PHOENIX, ARIZONA



**United States Department of the Interior  
Bureau of Land Management**

BUSINESS & SUPPORT SVCS DIV  
222 N CENTRAL AVE  
PHOENIX, AZ 85004 -2203  
Phone: (602) 417-9200

Receipt

No: 737196

Transaction #: 766710

Date of Transaction: 08/25/2003

CUSTOMER: ELMER RANDOLPH  
BOX 271  
CLAYPOOL, AZ 85532

LINE #	QTY	DESCRIPTION	REMARKS	UNIT PRICE	TOTAL
1	1.00	LOCATABLE MINERALS / MINING CLAIMS-NOT NEW-UNADJUD, ONE AUTH NO. ONLY / MINING CLAIM MONEY RECEIVED (455) <b>CASES: AMC356565/\$45.00</b>	WAIVER & POL 2003 (9)	- n/a -	45.00
<b>TOTAL:</b>					<b>\$45.00</b>

PAYMENT INFORMATION

1	AMOUNT: \$45.00	POSTMARKED: N/A
	TYPE: CHECK	RECEIVED: 08/25/2003
	CHECK NO: 7881	
	NAME: RANDOLPH, ELMER BOX 271 CLAYPOOL AZ 85532	

REMARKS

This receipt was generated by the automated BLM Collections and Billing System and is a paper representation of a portion of the official electronic record contained therein.

**NOTICE!!**

**These documents have been scanned!**

**Do not place un-scanned documents beneath this notice!**

**Do not remove this notice from this file!**

GPO Jacket No. 560-102  
Print Order 61540  
Rise Business Services, LLC  
Job=AZ15 6/6/2019



Box Number= AZ15125



Claim Begin-End: AMC356673-AMC356676

**5 Miscellaneous**



AZ15125-5

AMC356595-AMC427389



**United States Department of the Interior  
Bureau of Land Management**

BUSINESS & SUPPORT SVCS DIV  
ONE N CENTRAL AVE  
PHOENIX, AZ 85004 -2203  
Phone: (602) 417-9200

Receipt	
No:	1225595

Transaction #: 1266982

Date of Transaction: 02/02/2006

CUSTOMER:	THORNWELL ROGERS 7834 E CANNON DR SCOTTSDALE, AZ 85258
-----------	--

LINE #	QTY	DESCRIPTION	REMARKS	UNIT PRICE	TOTAL
1	1.00	LOCATABLE MINERALS / MINING CLAIMS-NOT NEW-UNADJUD, ONE AUTH NO. ONLY / MINING CLAIM MONEY RECEIVED (455) <b>CASES: AMC356673/\$10.00</b>	AMEND/1	- n/a -	10.00
2	16.00	IAC PRODUCTS / COPIES/PLOTTERS / CASEFILE/DOCUMENT COPIES / COPIES (B/W UP TO 11X17)-\$.13/P		0.13	2.08
<b>TOTAL:</b>					<b>\$12.08</b>

PAYMENT INFORMATION			
1	AMOUNT:	\$12.08	POSTMARKED: N/A
	TYPE:	CHECK	RECEIVED: 02/02/2006
	CHECK NO:	1009	
	NAME:	HALLELUJAH RESOURCES 7834 E CANNON DR SCOTTSDALE AZ 85258	

REMARKS

This receipt was generated by the automated BLM Collections and Billing System and is a paper representation of a portion of the official electronic record contained therein.

*left note to Amy Bunda to verify 4/26/06 RE*

ENTERED IN COMPUTER  
RE 3/15/06

Not processed b/c amendment does not reference orig. location date per 43 CFR 3833.22(c)  
2/2/2006 3:53 PM

*DR*

When recorded mail to:

*Thornwell Rogers  
7834 E. Cannon Dr  
Scottsdale, AZ 85258*



**OFFICIAL RECORDS OF  
PINAL COUNTY RECORDER  
LAURA DEAN-LYTTLE**

DATE/TIME: 01/31/06 0904  
FEE: \$13.00  
PAGES: 2  
FEE NUMBER: 2006-014577

(The above space reserved for recording information)

**CAPTION HEADING**

*Amended Notice of Location*

RECEIVED  
J.L.M. AZ STATE OFFICE  
2006 FEB -3 A 3:36  
PHOENIX, AZ

DO NOT DISCARD THIS PAGE. THIS COVER PAGE IS RECORDED AS PART OF YOUR DOCUMENT. THE CERTIFICATE OF RECORDATION WITH THE FEE NUMBER IN THE UPPER RIGHT CORNER IS THE PERMANENT REFERENCE NUMBER OF THIS DOCUMENT IN THE PINAL COUNTY RECORDER'S OFFICE.



**United States Department of the Interior  
Bureau of Land Management**

BUSINESS & SUPPORT SVCS DIV  
222 N CENTRAL AVE  
PHOENIX, AZ 85004 -2203  
Phone: (602) 417-9200

Receipt	
No:	1067754

**Transaction #:** 1105337

**Date of Transaction:** 04/28/2005

*AMC 356673*

CUSTOMER:	THORNWELL ROGERS 10567 E. TERRA DR. SCOTTSDALE, AZ 85258
-----------	--

LINE #	QTY	DESCRIPTION	REMARKS	UNIT PRICE	TOTAL
1	1.00	LOCATABLE MINERALS / MINING CLAIMS-NOT NEW-UNADJUD, ONE AUTH NO. ONLY / MINING CLAIM MONEY RECEIVED (455) <b>CASES: AMC356673/\$5.00</b>	AMEND/1	- n/a -	5.00
<b>TOTAL:</b>					<b>\$5.00</b>

PAYMENT INFORMATION			
1	AMOUNT:	\$5.00	POSTMARKED: N/A
	TYPE:	CHECK	RECEIVED: 04/28/2005
	CHECK NO:	6739	
	NAME:	ROGERS, THORNWELL 10567 E. TERRA DR. SCOTTSDALE AZ 85258	

REMARKS

This receipt was generated by the automated BLM Collections and Billing System and is a paper representation of a portion of the official electronic record contained therein.

*Not Processed  
Decision Written*

**ENTERED IN COMPUTER**  
*RS 1/6/06*

AMENDED NOTICE OF LOCATION - ARIZONA

Serial # AMC 354673

NOTICE IS HEREBY GIVEN that the Kolly II lode mining claim was located on this 6 day of November, 2003, Pinal County, Arizona

Said Claim is located in the SE 4 Section 31, Township 2 South, Range 14 E, G. & S.R.M., and more particularly described as follows:

Beginning at the northwest corner post number 1

- Thence 300 feet, east to post number 2, *\* Not previously recorded*
- Thence 300 feet, east to post number 3,
- Thence 400 feet, south to post number 4,
- Thence 600 feet, west to post number 5
- Thence 1500 feet, north to post number 1, the point of beginning

The number of linear feet claimed in length along the course of the vein from the location monument is 50 feet in a north direction, and 1450 feet in a south direction, together with 300 feet on each side of the center of the vein or lode for the entire length of the claim, the same being 600 feet wide by 1500 feet in length. The general course of the vein or lode as near as may be determined is north-south. From the northwest corner number 1 of this claim, the NE corner of Section 31, T 2 S, R 14 E, G. & S.R.M., bears N 15 E 2000 feet distant.

Located by: Elmer Randolph  
P.O. Box 271  
Claypool, Arizona 85532

By: Thommy Ray  
Elmer Randolph

STATE OF ARIZONA  
COUNTY OF PINAL

The foregoing instrument was acknowledged before me this 23rd day of November, 2003, by Elmer Randolph.

Joan Kay Cormack  
Notary Public

My commission expires: 3-2-2007



2005 APR 27 P 3:29

LAND MANAGEMENT  
BUREAU OF

RECEIVED  
BLM - AZ STATE OFFICE  
2003 NOV 17 P 12:39  
PHOENIX, ARIZONA

RECEIVED  
BLM - AZ STATE OFFICE  
2003 NOV 17 P 1:14  
PHOENIX, ARIZONA

BLM

Per Amy's instructions, a change has been made on Dolly II claim notice, initialled, & resubmitted with a \$500 check.

Please send the receipt and the approved notice to:

Thornwell Rogers  
10567 E. Terra Dr.  
Scottsdale, AZ 85258

T1105337

RECEIVED  
BUREAU OF  
LAND MANAGEMENT  
2005 APR 27 P 3:28  
ARIZONA  
STATE OFFICE  
PHOENIX, ARIZONA



**United States Department of the Interior**  
**Bureau of Land Management**  
 BUSINESS & SUPPORT SVCS DIV  
 222 N CENTRAL AVE  
 PHOENIX, AZ 85004 -2203  
 Phone: (602) 417-9200

Receipt	
No:	785007

Transaction #: 815370  
 Date of Transaction: 11/17/2003

CUSTOMER: ELMER RANDOLPH  
 BOX 271  
 CLAYPOOL, AZ 85532

LINE #	QTY	DESCRIPTION	REMARKS	UNIT PRICE	TOTAL
1	26.00	IAC PRODUCTS / COPIES/PLOTTERS / CASEFILE/DOCUMENT COPIES / COPIES (B/W UP TO 11X17)-\$.13/P		0.13	3.38
2	1.00	LOCATABLE MINERALS / MINING CLAIMS-NOT NEW-UNADJUD, ONE AUTH NO. ONLY / MINING CLAIM MONEY RECEIVED (455) CASES: AMC356565/\$45.00	9 AMEND	- n/a -	45.00
3	21.00	LOCATABLE MINERALS / MINING CLAIMS-NEW, UNADJUDI, ONE OR MORE AUTH NO'S / NEW MINING CLAIM LOCATION FEE \$25(1993) CASES: AMC358801/\$25.00, AMC358802/\$25.00, AMC358803/\$25.00, AMC358804/\$25.00, AMC358805/\$25.00, AMC358806/\$25.00, AMC358807/\$25.00, AMC358808/\$25.00, AMC358809/\$25.00, AMC358810/\$25.00, AMC358811/\$25.00, AMC358812/\$25.00, AMC358813/\$25.00, AMC358814/\$25.00, AMC358815/\$25.00, AMC358816/\$25.00, AMC358817/\$25.00, AMC358818/\$25.00, AMC358819/\$25.00, AMC358820/\$25.00, AMC358821/\$25.00		- n/a -	525.00
4	21.00	LOCATABLE MINERALS / MINING CLAIMS-NEW, UNADJUDI, ONE OR MORE AUTH NO'S / NEW MINING CLAIM SVC CHG \$10 (1930) CASES: AMC358801/\$10.00, AMC358802/\$10.00, AMC358803/\$10.00, AMC358804/\$10.00, AMC358805/\$10.00, AMC358806/\$10.00, AMC358807/\$10.00, AMC358808/\$10.00, AMC358809/\$10.00, AMC358810/\$10.00, AMC358811/\$10.00, AMC358812/\$10.00, AMC358813/\$10.00, AMC358814/\$10.00, AMC358815/\$10.00, AMC358816/\$10.00, AMC358817/\$10.00, AMC358818/\$10.00, AMC358819/\$10.00, AMC358820/\$10.00, AMC358821/\$10.00		- n/a -	210.00
5	21.00	LOCATABLE MINERALS / MINING CLAIMS-NEW, UNADJUDI, ONE OR MORE AUTH NO'S / NEW MINING CLM MAINT FEE \$100(1993) CASES: AMC358821/\$100.00, AMC358819/\$100.00, AMC358820/\$100.00, AMC358801/\$100.00, AMC358802/\$100.00, AMC358803/\$100.00, AMC358804/\$100.00, AMC358805/\$100.00, AMC358806/\$100.00, AMC358807/\$100.00, AMC358808/\$100.00, AMC358809/\$100.00		- n/a -	2100.00

**ENTERED INTO COMPUTER**

4/23/04 ab



AMC358810/\$100.00, AMC358811/\$100.00,  
 AMC358812/\$100.00, AMC358813/\$100.00,  
 AMC358814/\$100.00, AMC358815/\$100.00,  
 AMC358816/\$100.00, AMC358817/\$100.00,  
 AMC358818/\$100.00

**TOTAL: \$2,883.38**

**PAYMENT INFORMATION**

1	AMOUNT:	\$2,883.38	POSTMARKED:	N/A
	TYPE:	CHECK	RECEIVED:	11/17/2003
	CHECK NO:	6096		
	NAME:	ROGERS, THORNWELL 10567 E TI=ERRA DR SCOTTSDALE AZ 85258		

**REMARKS**

This receipt was generated by the automated BLM Collections and Billing System and is a paper representation of a portion of the official electronic record contained therein.

9 Amendments -

- Amc 356564
- 356565
- 352745
- 352746
- 352747
- 356673
- 356674
- 356675
- 356676

**NOTICE!!**

**These documents have been scanned!**

**Do not place un-scanned documents beneath this notice!**

**Do not remove this notice from this file!**

GPO Jacket No. 560-102  
Print Order 61540  
Rise Business Services, LLC  
Job=AZ15 6/6/2019



Box Number= AZ15125



Claim Begin-End: AMC356673-AMC356676

**6 Location Notices-Amendments and Supporting Documents**



AZ15125-5

AMC356595-AMC427389



**MINING CLAIM STATUS REPORT**

1001520

Checked By:	<u>JP</u>
Checked By:	<u>JP</u>
Checked By:	<u>JP</u>
Preadjudication By:	
Final Adjudication By:	<u>3/28/03</u> <u>ab</u>

LEAD SERIAL NO. AMC 356673 THROUGH AMC 356676

<u>4</u>	LODE	@ \$25 = \$	<u>100</u>	Location Fee
	PLACER	@ \$10 = \$	<u>40</u>	Service Fee--curable defect
	MILL SITE	@ \$100 = \$	<u>400</u>	Claim Maintenance Fee
	TUNNEL SITE	\$		TOTAL FEES
	ASSOCIATION	\$		Copy Fees,
	PLACER	\$		Overage <input type="checkbox"/> Shortage <input type="checkbox"/>
		\$	<u>540<sup>00</sup></u>	TOTAL RECEIVED

OVER-THE-COUNTER:  MAIL:  Timely Filed: YES  NO

**LEGAL DESCRIPTION:**

T <u>2S</u>	R <u>14E</u>	S <u>31</u>	( <u>NEY4</u> )	T _____	R _____	S _____
T _____	R _____	S _____		T _____	R _____	S _____
T _____	R _____	S _____		T _____	R _____	S _____
T _____	R _____	S _____		T _____	R _____	S _____

GENERAL JURISDICTION: BLM  or NATIONAL FOREST  \_\_\_\_\_  
Name

SPLIT ESTATE LAND: SX  PX  SRHE  OTHER  \_\_\_\_\_  
Specify

WILDERNESS AREA (WA): NA \_\_\_\_\_  
Specify

CLAIMS SUBJECT TO PL 359: YES  NO

PROPER NOTICE FILED IF LOCATING ON SRHE: YES  NO  NA

COMMENTS: \_\_\_\_\_  
\_\_\_\_\_  
\_\_\_\_\_

STATUS: PARTIALLY VOID  VOID

PRIVATE MINERALS  WITHDRAWN  OTHER

COMMENTS: 02-70-0005 SX Pat 9/22/1969  
\_\_\_\_\_  
\_\_\_\_\_  
\_\_\_\_\_  
\_\_\_\_\_  
\_\_\_\_\_  
\_\_\_\_\_  
\_\_\_\_\_

AMENDED NOTICE OF LOCATION – ARIZONA  
Serial# AMC 356673

NOTICE IS HEREBY GIVEN that the Dolly II lode mining claim was located on this 6 day of November, 2003, Pinal County, Arizona. Reference 2003-081997

Said Claim is located in the SE ¼, Section 31, Township 2 South, Range 14 E, G. & S.R.M., and more particularly described as follows:

Beginning at the northwest corner post number 1  
Thence 300 feet, east to post number 2,  
Thence 300 feet, east to post number 3,  
Thence 1500 feet, south to post number 4,  
Thence 600 feet, west to post number 5,  
Thence 1500 feet, north to post number 1, the point of beginning

The number of linear feet claimed in length along the course of the vein from the location monument is 50 feet in a north direction, and 1450 feet in a south direction, together with 300 feet on each side center of the vein or lode for the entire length of the claim, the same being 600 feet wide by 1500 feet in length. The general course of the vein or lode as near as may be determined is north-south. From the northwest corner number 1 of this claim, the SE corner of Section 31, T 2 S, R 14 e, G. & S.R.M., bears S15E for a 2500 feet distance.

Located by: Elmer and Charlotte Randolph  
P.O. Box 271  
Claypool, Arizona 85532

By: Thornwell Roger

State of Arizona  
County of Pinal

PHOENIX, AZ

2006 FEB - 3 A 3: 36

RECEIVED  
D.L.M. AZ STATE OFFICE

ENTERED IN COMPUTER

RE 3/15/06

Not Processed because  
date does not refer back  
to orig. location date per  
43 CFR 3833.22(c)



**AMENDED NOTICE OF LOCATION – ARIZONA**

Serial # AMC 356673

NOTICE IS HEREBY GIVEN that the **Dolly II** lode mining claim was located on this 14<sup>th</sup> day of October, 2002, Pinal County, Arizona

Said Claim is located in the **SE** ¼, Section 31, Township 2 South, Range 14 E, G. & S.R.M., and more particularly described as follows:

Beginning at the northwest corner post number 1  
Thence 300 feet, east to post number 2,  
Thence 300 feet, east to post number 3,  
Thence 1500 feet, south to post number 4,  
Thence 600 feet, west to post number 5  
Thence 1500 feet, north to post number 1, the point of beginning

The number of linear feet claimed in length along the course of the vein from the location monument is 50 feet in a south direction, and 1450 feet in a north direction, together with 300 feet on each side of the center of the vein or lode for the entire length of the claim, the same being 600 feet wide by 1500 feet in length. The general course of the vein or lode as near as may be determined is north-south. From the northwest corner number 1 of this claim, the SE corner of Section 31, T 2 S, R 14 E, G. & S.R.M., bears S15E, 2500 feet distant.

Located by: Elmer Randolph & Charlotte Randolph  
P.O. Box 271  
Claypool, Arizona 85532

By: Thomall Royce

STATE OF ARIZONA

COUNTY OF PINAL

The purpose of this amended location is to correct minor deficiencies in the first location and where applicable and have the effect of a new location for fractional land not covered in the first location.

RECEIVED  
BUREAU OF  
LAND MANAGEMENT  
2002 APR 23 P 2:57  
ARIZONA  
STATE OFFICE  
PHOENIX, ARIZONA

ENTERED INTO COMPUTER

4/23/04 AB

Cottonwood Spring

amale

JEEP

Golden Moly

Dolly V

Monitor Mine

Green Bear II

4200

4415

Dolly III

Dolly Green

Dolly I

Dolly IV

Dolly VI

4200

D

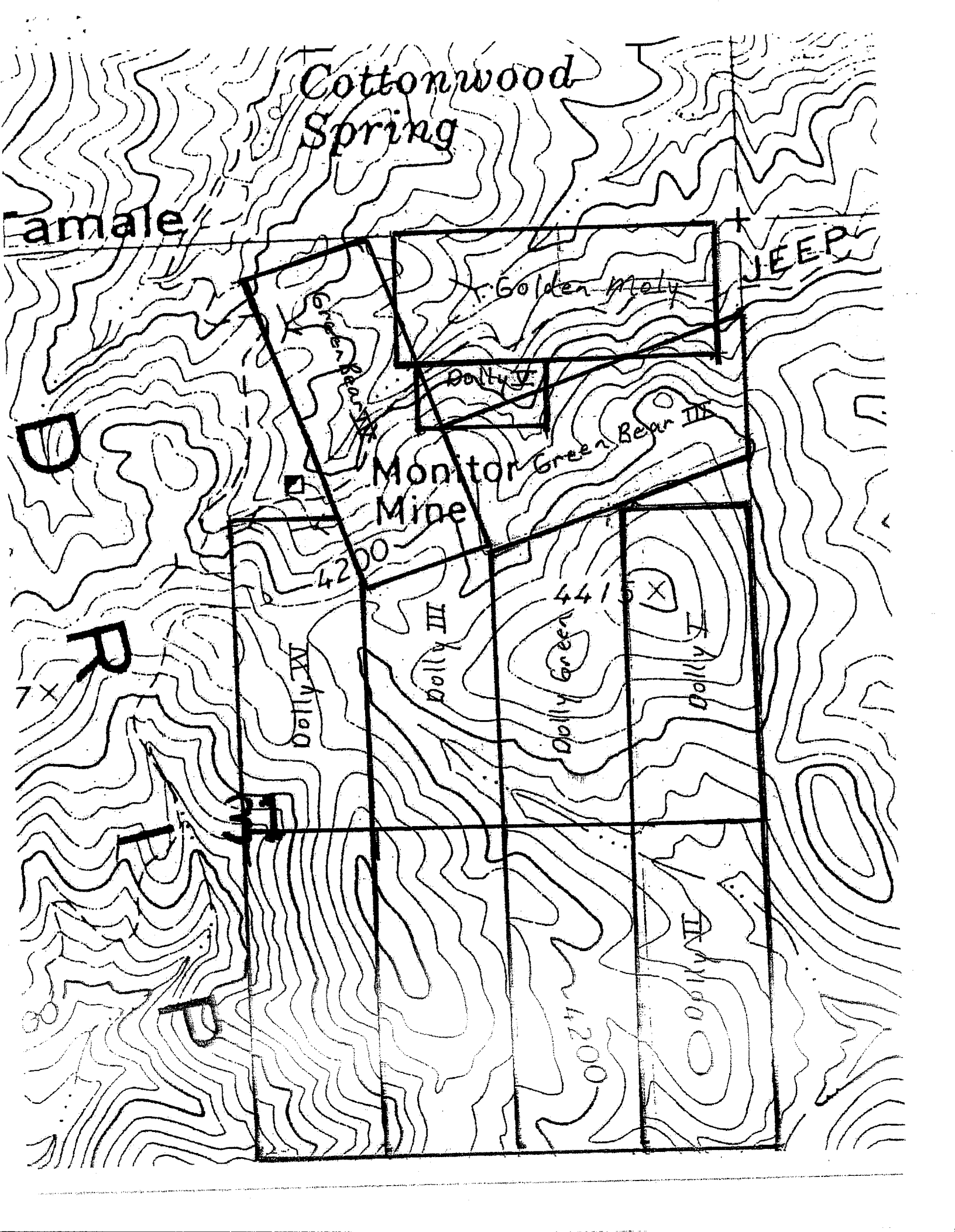
R

X

X

D

D



AMENDED NOTICE OF LOCATION - ARIZONA

Serial # AMC 354673

NOTICE IS HEREBY GIVEN that the Dolly II lode mining claim was located on this 6 day of November, 2003, Pinal County, Arizona

Said Claim is located in the SE 4, Section 31, Township 2 South, Range 14 E, G. & S.R.M., and more particularly described as follows:

Beginning at the northwest corner post number 1

- Thence 300 feet, east to post number 2,
- Thence 300 feet, east to post number 3,
- Thence 1500 feet, south to post number 4,
- Thence 600 feet, west to post number 5
- Thence 1500 feet, north to post number 1, the point of beginning

The number of linear feet claimed in length along the course of the vein from the location monument is 50 feet in a north direction, and 1450 feet in a south direction, together with 300 feet on each side of the center of the vein or lode for the entire length of the claim, the same being 300 feet wide by 1500 feet in length. The general course of the vein or lode as near as may be determined is north-south. From the northwest corner number 1 of this claim, the SE corner of Section 31, T 2 S, R 14 E, G. & S.R.M., bears S 15 E 2000 feet distant.

Located by: Elmer Randolph  
P.O. Box 271  
Claypool, Arizona 85532

By: Thomwell Ruge

STATE OF ARIZONA

COUNTY OF PINAL

The foregoing instrument was acknowledged before me this \_\_\_\_\_ day of November, 2003, by Elmer Randolph.

\_\_\_\_\_  
Notary Public

My commission expires: \_\_\_\_\_

RECEIVED  
B.L.M. AZ STATE OFFICE  
2003 NOV 17 P 12:39  
PHOENIX, ARIZONA

RECEIVED  
B.L.M. AZ STATE OFFICE  
2003 NOV 17 P 1:14  
PHOENIX, ARIZONA

● Cottonwood Spring

Female

JEER

X Golden Moly

Dolly V

Green Bear II

Green Bear III

Monitor Mine

4200

4415

R

7x

Dolly IV

Dolly III

Dolly Green

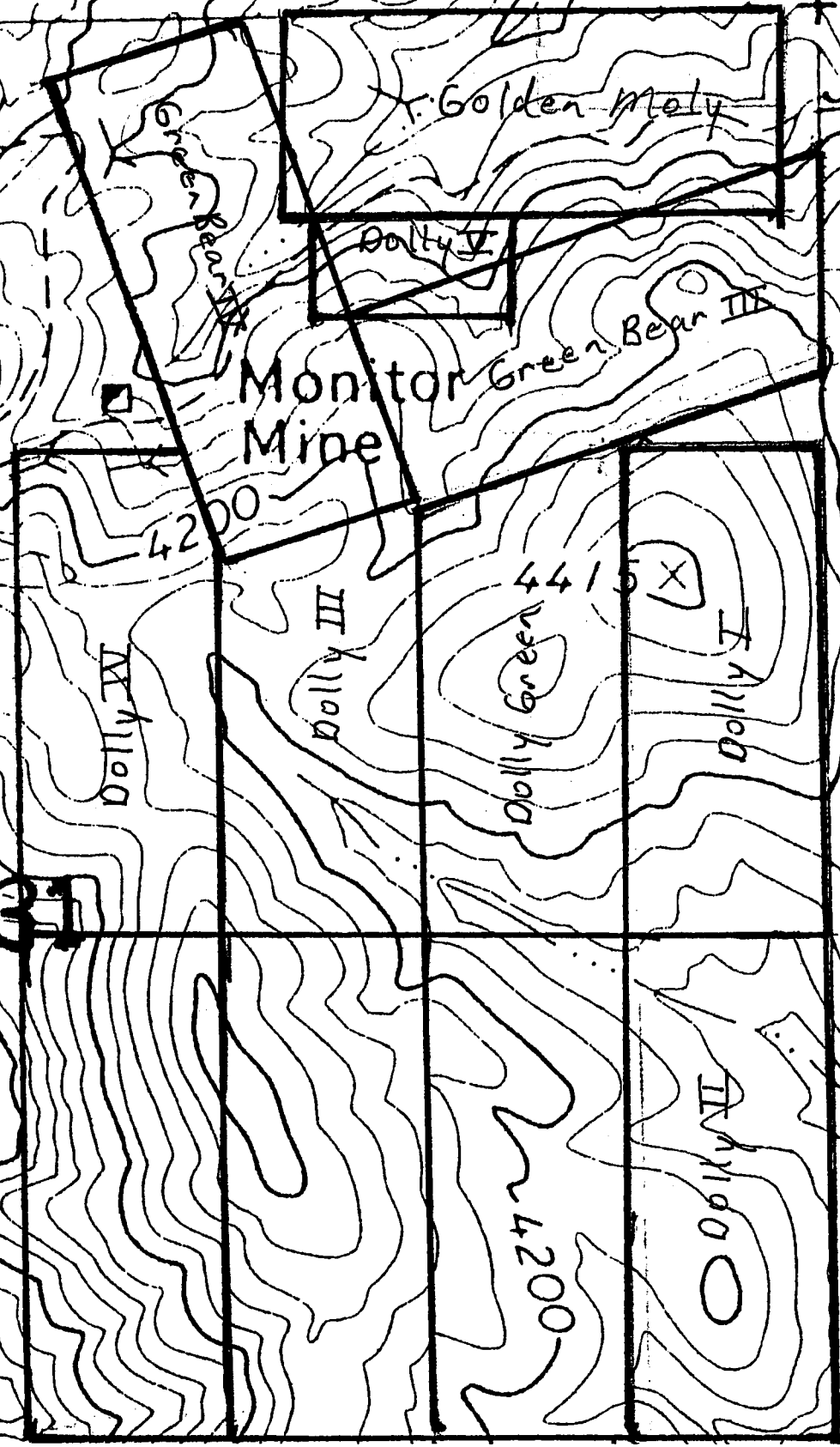
Dolly I

80

D

4200

Dolly II





LOCATION NOTICE FOR MINING CLAIM

MN-1a © Law Forms 3-80



Claim (Name and Number, if used) <u>Dolly II</u>	LOCATOR OR OWNER (Name, Address and Zip Code) <u>ELMER RANDOLPH &amp; CHARLOTTE RANDOLPH</u> <u>BOX 271</u> <u>CLAYPOOL AZ</u> <u>85532</u>
Type of Claim <input type="checkbox"/> Placer <input checked="" type="checkbox"/> Lode <input type="checkbox"/> Millsite <input type="checkbox"/> Tunnelsite	
Date of Location of Claim <u>10/14/02</u>	

Type of Notice  
 Amendment to  Original Notice  Relocation Notice  
 If an Amendment or Relocation, Claim was named \_\_\_\_\_

RECEIVED  
 BLM AZ STATE OFFICE  
 PHOENIX, ARIZONA  
 2002 OCT 17 AM 10:40  
 in the prior notice  
 County, Arizona.

recorded at Docket \_\_\_\_\_ Page \_\_\_\_\_ Mining District, \_\_\_\_\_

General Course of Claim is from the \_\_\_\_\_ to the \_\_\_\_\_  
 Layout of Claim

Claim is 1500 feet long and 600 feet wide.  
 Distance from location monument to each end of the Claim is 1500 feet in a North direction and  
600 feet in a Westly direction.

Locality of Notice of Claim and Monument with reference to some natural object or permanent monument  
DUE NORTH of SECTION MONUMENT SEC 31 & 31 & SEC 6 & 5  
CORNER

Effective Date of Notice <u>10/14/02</u>	Signature of Locator <u>Elmer Randolph &amp; Charlotte Randolph</u>
---	--

AMC 356673

INSTRUCTIONS Within 90 days of location of claim:  
 1. Complete above portion of form and post on location monument, and  
 2. Complete two additional copies of entire form, including map on backside, record one with County Recorder and file other with proper BLM office

Types of Monuments  
 Location Monument is made of ROCK STACKED WITH 2 BY 2 WOOD 4' and  
 Corner and End Monuments are made of: ROCKS STACKED AND 2 BY 2 WOOD 4'

Description of Claim  
 To observe the perimeter of the Claim begin at the 1/2 SECTION MARKER corner and travel  
 in a 1500 NORTH direction 1500 feet to the NORTH corner monument, thence  
 in a WEST direction 600 feet to the NORTHWEST corner monument, thence  
 in a SOUTH direction 1500 feet to the SOUTHWEST corner monument, thence  
 in a EASTLY direction 600 feet to the SOUTH EAST corner monument, thence

Location of Claim  
The Claim lies in the NE Middle quarter of section 1

Township 25, Range 14E, G & SR B&M

Mining District or Cadastral Subdivision, PINAL County, Arizona.

The NorthEast Middle corner of the claim lies 3000 feet in a North direction from the public or established survey monument or permanent natural object described as:

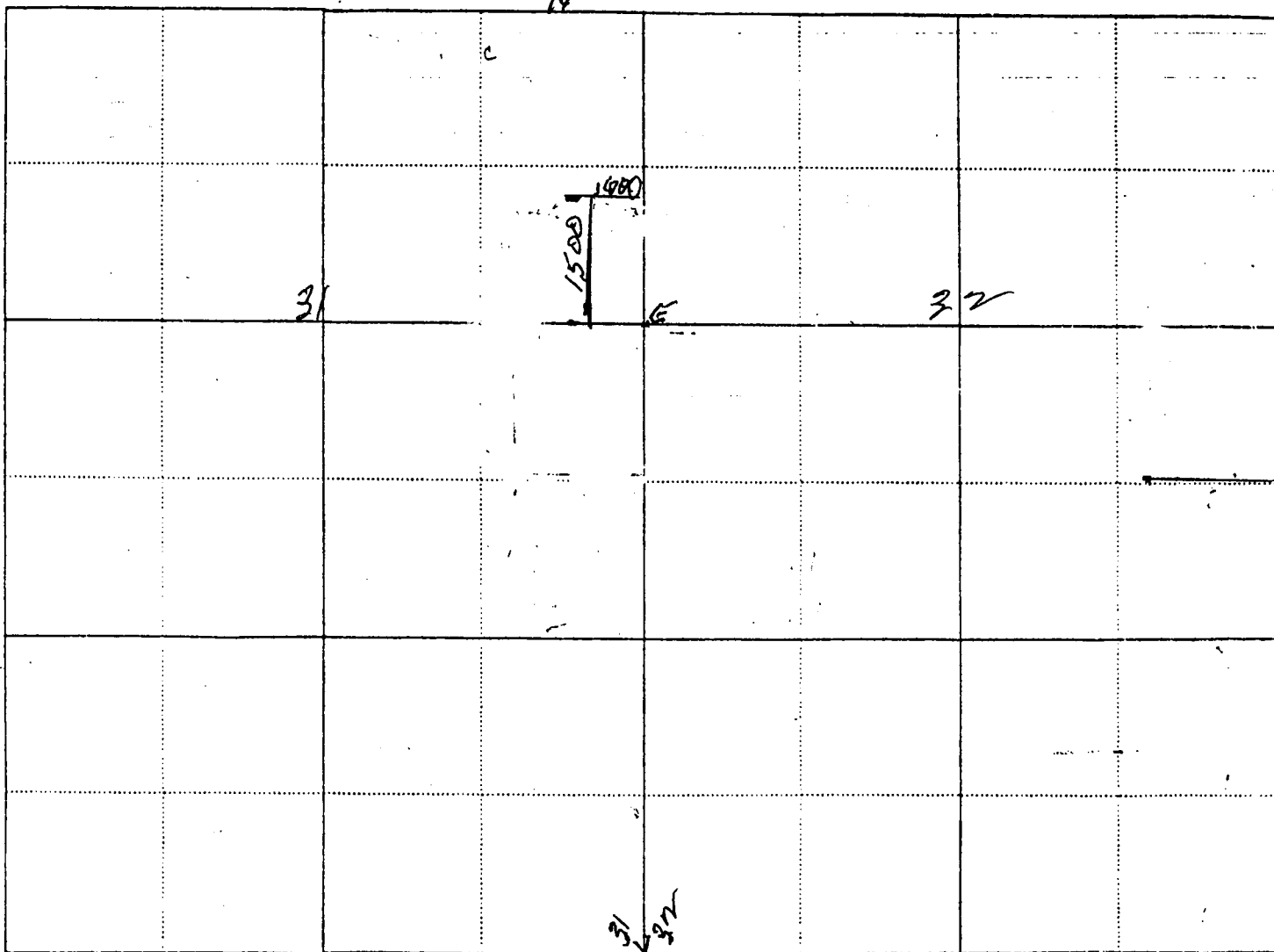
SECTION 31 32 AND SECTION 546 PERMANENT SECTION MARK

### MAP, PLAT, OR SKETCH OF MINING CLAIM

MN-1b • Law Forms 3-86

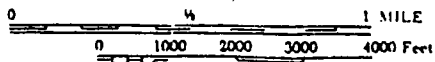


Claim Monument lies in Section 31 Range 25 Township 14E G & SR B & M




SCALE (Choose One)

1 : 24000 (1 inch = 2000 feet)

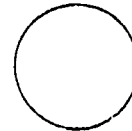


1 : 12000 (1 inch = 1000 feet)



Other (1 inch = not more than 2000 feet)

NORTH ARROW  
(Show Direction)



Grid  Magnetic

**AMENDED NOTICE OF LOCATION – ARIZONA**

Serial # AMC 356674

NOTICE IS HEREBY GIVEN that the **Dolly III** lode mining claim was located on this 14<sup>th</sup> day of October, 2002, Pinal County, Arizona

Said Claim is located in the NE ¼, Section 31, Township 2 South, Range 14 E, G. & S.R.M., and more particularly described as follows:

Beginning at the northwest corner post number 1  
Thence 600 feet, east to post number 2,  
Thence 1500 feet, south to post number 3,  
Thence 300 feet, west to post number 4,  
Thence 300 feet, west to post number 5  
Thence 1500 feet, north to post number 1, the point of beginning

The number of linear feet claimed in length along the course of the vein from the location monument is 50 feet in a south direction, and 1450 feet in a north direction, together with 300 feet on each side of the center of the vein or lode for the entire length of the claim, the same being 600 feet wide by 1500 feet in length. The general course of the vein or lode as near as may be determined is north-south. From the northwest corner number 1 of this claim, the SE corner of Section 31, T 2 S, R 14 E, G. & S.R.M., bears S25E, 4350 feet distant.

Located by: Elmer Randolph & Charlotte Randolph  
P.O. Box 271  
Claypool, Arizona 85532

By: *Thomson Rega*

STATE OF ARIZONA

COUNTY OF PINAL

The purpose of this amended location is to correct minor deficiencies in the first location and where applicable and have the effect of a new location for fractional land not covered in the first location.

RECEIVED  
BUREAU OF  
LAND MANAGEMENT  
APR 23 P 2:57  
ARIZONA  
STATE OFFICE  
PHOENIX, ARIZONA

ENTERED INTO COMPUTER

4/23/04 AB

Cottonwood Spring

amale

JEEP

Golden Moly

Dolly V

Monitor Mine

Green Bear III

4200

4415

X

Dolly III

Dolly III

Dolly Green III

Dolly I

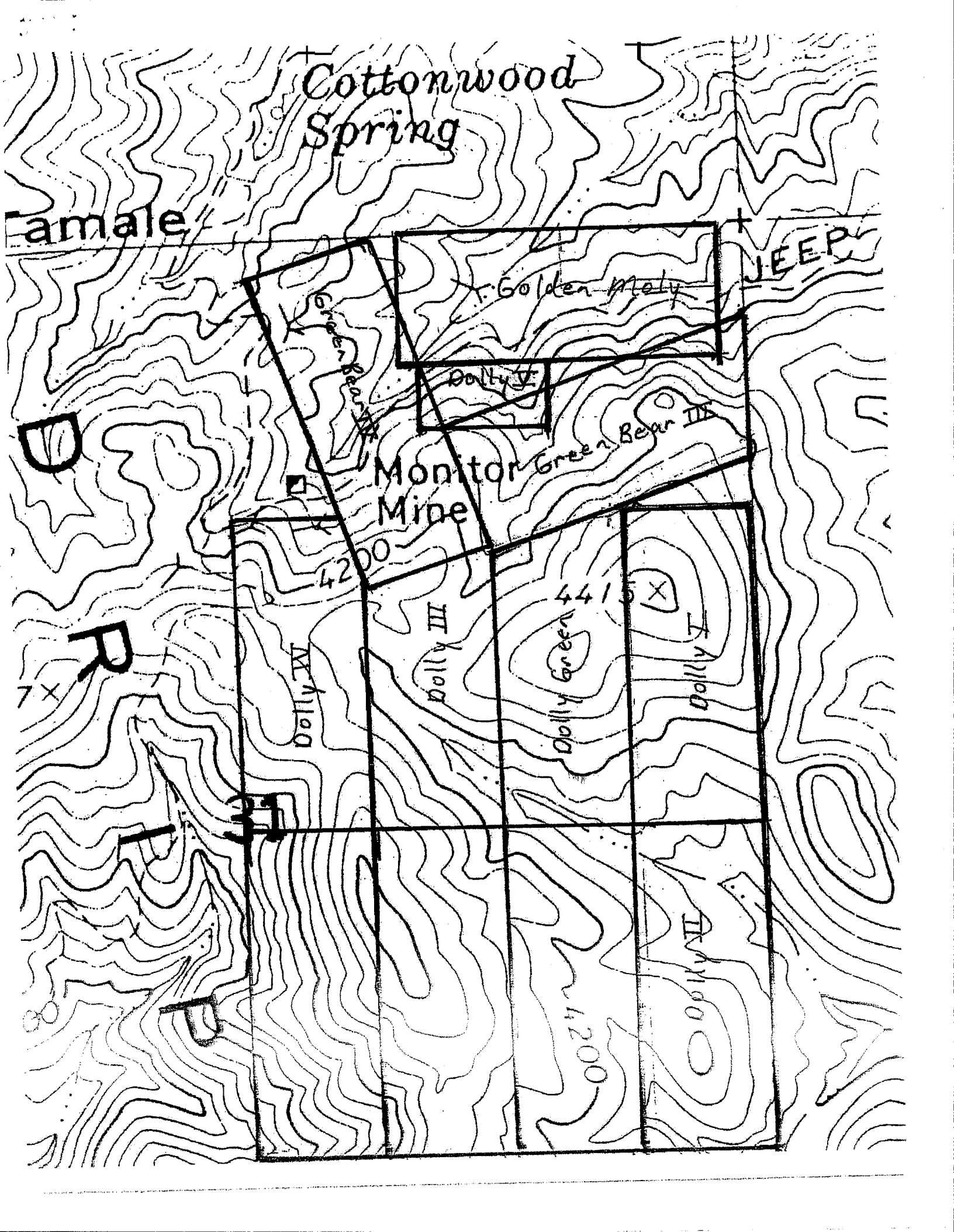
R  
7X

H

P

4200

Dolly II





AMENDED NOTICE OF LOCATION - ARIZONA

Serial # AMC 356674

NOTICE IS HEREBY GIVEN that the Dolly TIL lode mining claim was located on this 6 day of November, 2003, Pinal County, Arizona

Said Claim is located in the NE 1/4, Section 31, Township 2 South, Range 14 E, G. & S.R.M., and more particularly described as follows:

Beginning at the northwest corner post number 1

- Thence 600 feet, east to post number 2,
- Thence 1500 feet, south to post number 3,
- Thence 300 feet, west to post number 4,
- Thence 300 feet, west to post number 5
- Thence 1500 feet, north to post number 1, the point of beginning

The number of linear feet claimed in length along the course of the vein from the location monument is 50 feet in a south direction, and 1750 feet in a north direction, together with 300 feet on each side of the center of the vein or lode for the entire length of the claim, the same being 600 feet wide by 1500 feet in length. The general course of the vein or lode as near as may be determined is north-south. From the northwest corner number 1 of this claim, the SE corner of Section 31, T 2 S, R 14 E, G. & S.R.M., bears S 25 E 4350 feet distant.

Located by: Elmer Randolph  
P.O. Box 271  
Claypool, Arizona 85532

By: Thornwell Royer

STATE OF ARIZONA

COUNTY OF PINAL

The foregoing instrument was acknowledged before me this \_\_\_\_\_ day of November, 2003, by Elmer Randolph.

\_\_\_\_\_  
Notary Public

My commission expires: \_\_\_\_\_

RECEIVED  
BLM. AZ STATE OFFICE  
2003 NOV 17 P 12:39  
PHOENIX, ARIZONA

RECEIVED  
BLM. AZ STATE OFFICE  
2003 NOV 17 P 1:14  
PHOENIX, ARIZONA

● Cottonwood Spring

Female

JEEP

X Golden Moly

Dolly V

Green Bear IV

Green Bear III

Monitor Mine

4200

Dolly Green 4415

Dolly I

Dolly III

Dolly IV

R

7X

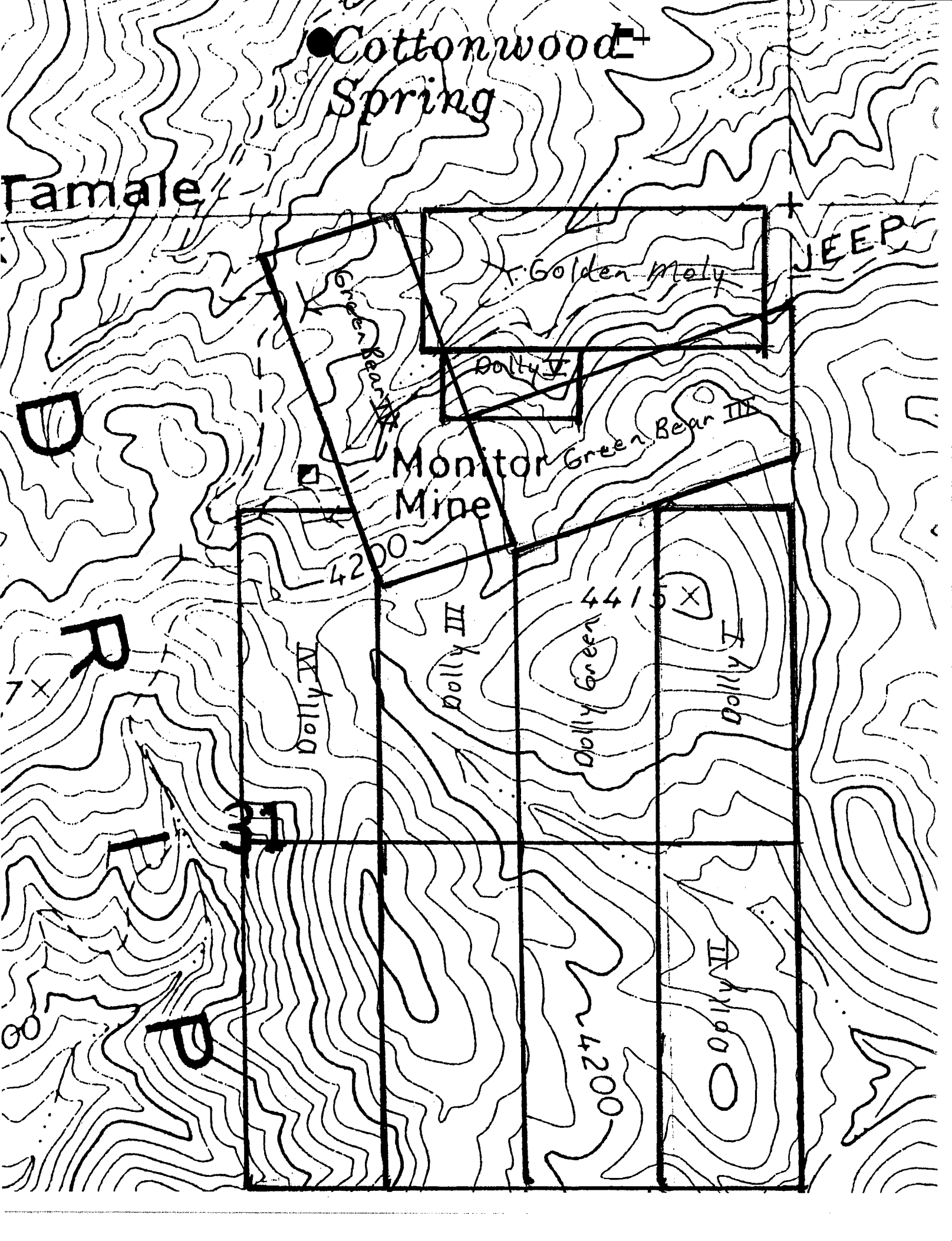
PH

P

4200

Dolly II

80



LOCATION NOTICE FOR MINING CLAIM

MN-1a • Law Forms 3-80



Claim (Name and Number, if used) <u>Doddy III</u>	LOCATOR OR OWNER (Name, Address and Zip Code) <u>ELMER RANDOLPH &amp; CHARLOTTE RANDOLPH</u> <u>BOX 271</u> <u>CLAYPOOL AZ</u> <u>85532</u>
Type of Claim <input type="checkbox"/> Placer <input checked="" type="checkbox"/> Lode <input type="checkbox"/> Millsite <input type="checkbox"/> Tunnelsite	
Date of Location of Claim <u>10/14/02</u>	

Type of Notice  
 Amendment to  Original Notice  Relocation Notice  
 If an Amendment or Relocation, Claim was named \_\_\_\_\_  
 recorded at Docket \_\_\_\_\_ Page \_\_\_\_\_ Mining District \_\_\_\_\_

BLM. AZ STATE OFFICE  
 2002 OCT 17 A 10:40  
 PHOENIX, ARIZONA  
 RECEIVED  
 in prior notice  
 Arizona.

General Course of Claim is from the \_\_\_\_\_ to the \_\_\_\_\_  
 Layout of Claim  
 Claim is 1500 feet long and 600 feet wide.  
 Distance from location monument to each end of the Claim is 1500 feet in a Northly direction and  
600 feet in a WEST direction.

Locality of Notice of Claim and Monument with reference to some natural object or permanent monument  
NORTH AND A LITTLE WEST OF SECTION CORNER MARKER SECTION  
31-32-5-6  
CORNER

Effective Date of Notice  
10/14/02  
 Signature of Locator  
Elmer Randolph & Charlotte Randolph

INSTRUCTIONS Within 90 days of location of claim:  
 1. Complete above portion of form and post on location monument, and  
 2. Complete two additional copies of entire form, including map on backside, record one with County Recorder and file other with proper BLM office

Types of Monuments  
 Location Monument is made of ROCK STAKED AND 2 BY 2 WOOD 4' LONG  
 Corner and End Monuments are made of:  
ROCK STAKED AND 2 BY 2 WOOD

Description of Claim  
 To observe the perimeter of the Claim begin at the SOUTH EAST corner ar  
 in a NORTHERLY direction 1500 feet to the NORTHEAST corner monum  
 in a WESTERLY direction 600 feet to the NORTHEAST corner mon  
 in a SOUTHERLY direction 1500 feet to the SOUTHWEST corner m  
 in a EASTERLY direction 600 feet to the SOUTHEAST corne'

AMC 356674

Location of Claim  
The Claim lies in the MIDDLE TWO quarter of section 31

Township 25, Range 14E, G & SR B&M

Mining District or Cadastral Subdivision, PIVAL County, Arizona.

The SOUTHEAST corner of the claim lies 3000 feet in a NORTHWESTERLY direction from the public or established survey monument or permanent natural object described as:

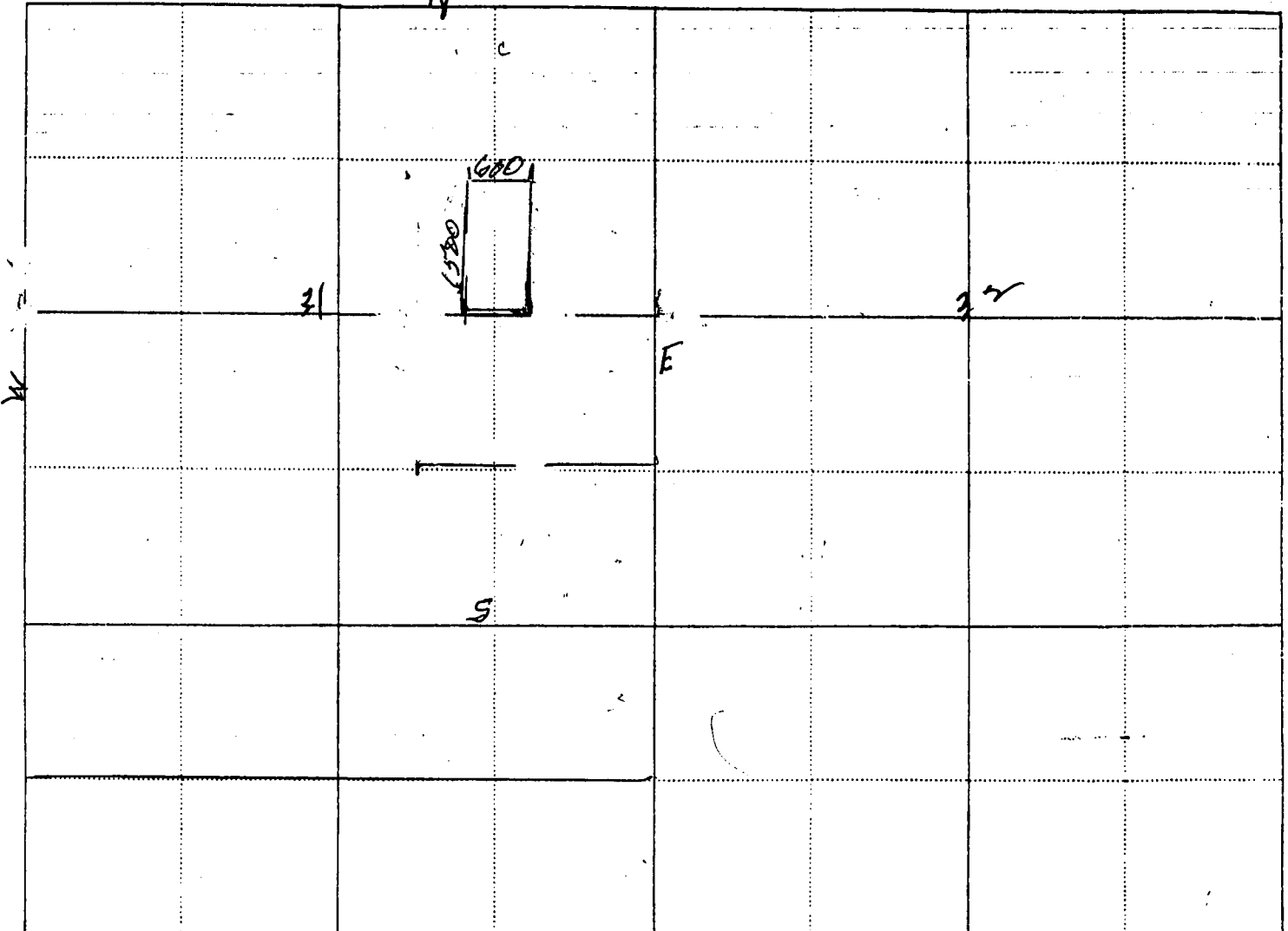
SECTION MARKER CORNER OF SECTIONS 31, 32 - 675

### MAP, PLAT, OR SKETCH OF MINING CLAIM

MN-1b • Law Forms 3-86




Claim Monument lies in Section 31 Range 25 Township 14E G & SR B & M




SCALE (Choose One)

1 : 24000 (1 inch = 2000 feet)

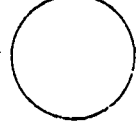


1 : 12000 (1 inch = 1000 feet)



Other (1 inch = not more than 2000 feet)

NORTH ARROW  
(Show Direction)



Grid  Magnetic



**AMENDED NOTICE OF LOCATION – ARIZONA**  
Serial # AMC 356675

NOTICE IS HEREBY GIVEN that the **Dolly IV** lode mining claim was located on this 14<sup>th</sup> day of October, 2002, Pinal County, Arizona

Said Claim is located in the NE ¼, Section 31, Township 2 South, Range 14 E, G. & S.R.M., and more particularly described as follows:

Beginning at the northwest corner post number 1  
Thence 600 feet, east to post number 2,  
Thence 1500 feet, south to post number 3,  
Thence 300 feet, west to post number 4,  
Thence 300 feet, west to post number 5  
Thence 1500 feet, north to post number 1, the point of beginning

The number of linear feet claimed in length along the course of the vein from the location monument is 50 feet in a south direction, and 1450 feet in a north direction, together with 300 feet on each side of the center of the vein or lode for the entire length of the claim, the same being 600 feet wide by 1500 feet in length. The general course of the vein or lode as near as may be determined is north-south. From the northwest corner number 1 of this claim, the SE corner of Section 31, T 2 S, R 14 E, G. & S.R.M., bears S30E, 4650 feet distant.

Located by: Elmer Randolph & Charlotte Randolph  
P.O. Box 271  
Claypool, Arizona 85532

By: Thomwell Ruge

STATE OF ARIZONA

COUNTY OF PINAL

The purpose of this amended location is to correct minor deficiencies in the first location and where applicable and have the effect of a new location for fractional land not covered in the first location.

RECEIVED  
BUREAU OF  
LAND MANAGEMENT  
2004 APR 23 P 2:51  
ARIZONA  
STATE OFFICE  
PHOENIX, ARIZONA

**ENTERED INTO COMPUTER**

4/23/04 ab

# Cottonwood Spring

amale

JEEP

Golden Moly

Dolly V

Monitor Mine

Green Bear III

4200

4415

X

Green Hill

Dolly F

Dolly III

Dolly IV

Dolly II

4200

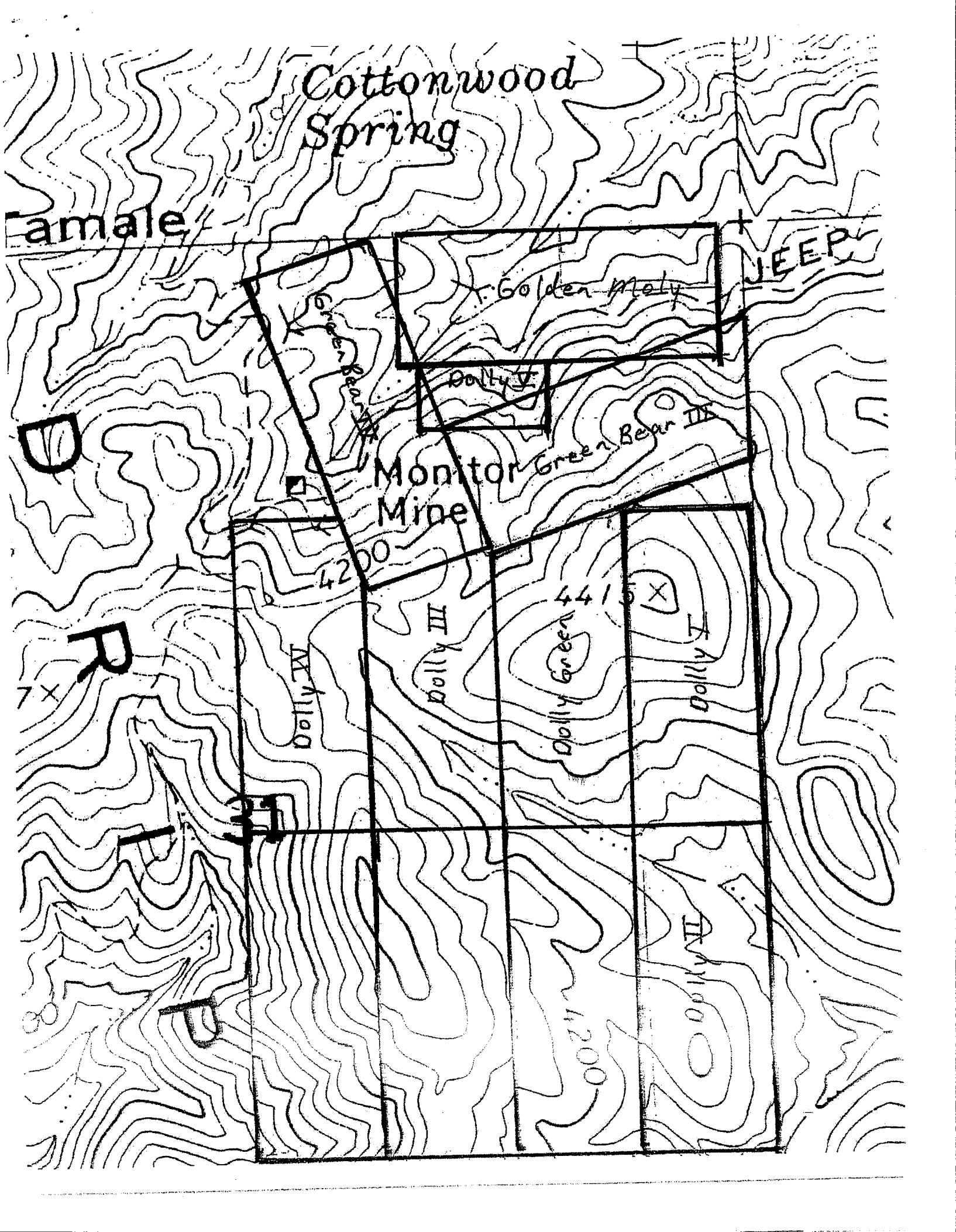
D

R

X

H

B



AMENDED NOTICE OF LOCATION - ARIZONA

Serial # AMC 356675

NOTICE IS HEREBY GIVEN that the Dolly IV lode mining claim was located on this 6 day of November, 2003, Pinal County, Arizona

Said Claim is located in the NE 4, Section 31, Township 2 South, Range 14 E, G. & S.R.M., and more particularly described as follows:

Beginning at the northwest corner post number 1

Thence 600 feet, east to post number 2,

Thence 1500 feet, south to post number 3,

Thence 300 feet, west to post number 4,

Thence 300 feet, west to post number 5

Thence 1500 feet, north to post number 1, the point of beginning

The number of linear feet claimed in length along the course of the vein from the location monument is 50 feet in a south direction, and 1450 feet in a north direction, together with 300 feet on each side of the center of the vein or lode for the entire length of the claim, the same being 600 feet wide by 1500 feet in length. The general course of the vein or lode as near as may be determined is north-south. From the northwest corner number 1 of this claim, the NE corner of Section 31, T 2 S, R 14 E, G. & S.R.M., bears S30E 4650 feet distant.

Located by: Elmer Randolph  
P.O. Box 271  
Claypool, Arizona 85532

By: Thomuel Rogers

PHOENIX, ARIZONA

2003 NOV 17 P 12:39

RECEIVED  
B.L.M. AZ STATE OFFICE

STATE OF ARIZONA

COUNTY OF PINAL

The foregoing instrument was acknowledged before me this \_\_\_\_\_ day of November, 2003, by Elmer Randolph.

Notary Public

My commission expires: \_\_\_\_\_

PHOENIX, ARIZONA

2003 NOV 17 P 1:14

RECEIVED  
B.L.M. AZ STATE OFFICE

● Cottonwood Spring

Female

JEEP

x Golden Moly

Dolly V

Green Bear IV

Green Bear III

Monitor Mine

4200

4415 x

R

Dolly IV

Dolly III

Dolly Green

Dolly I

H

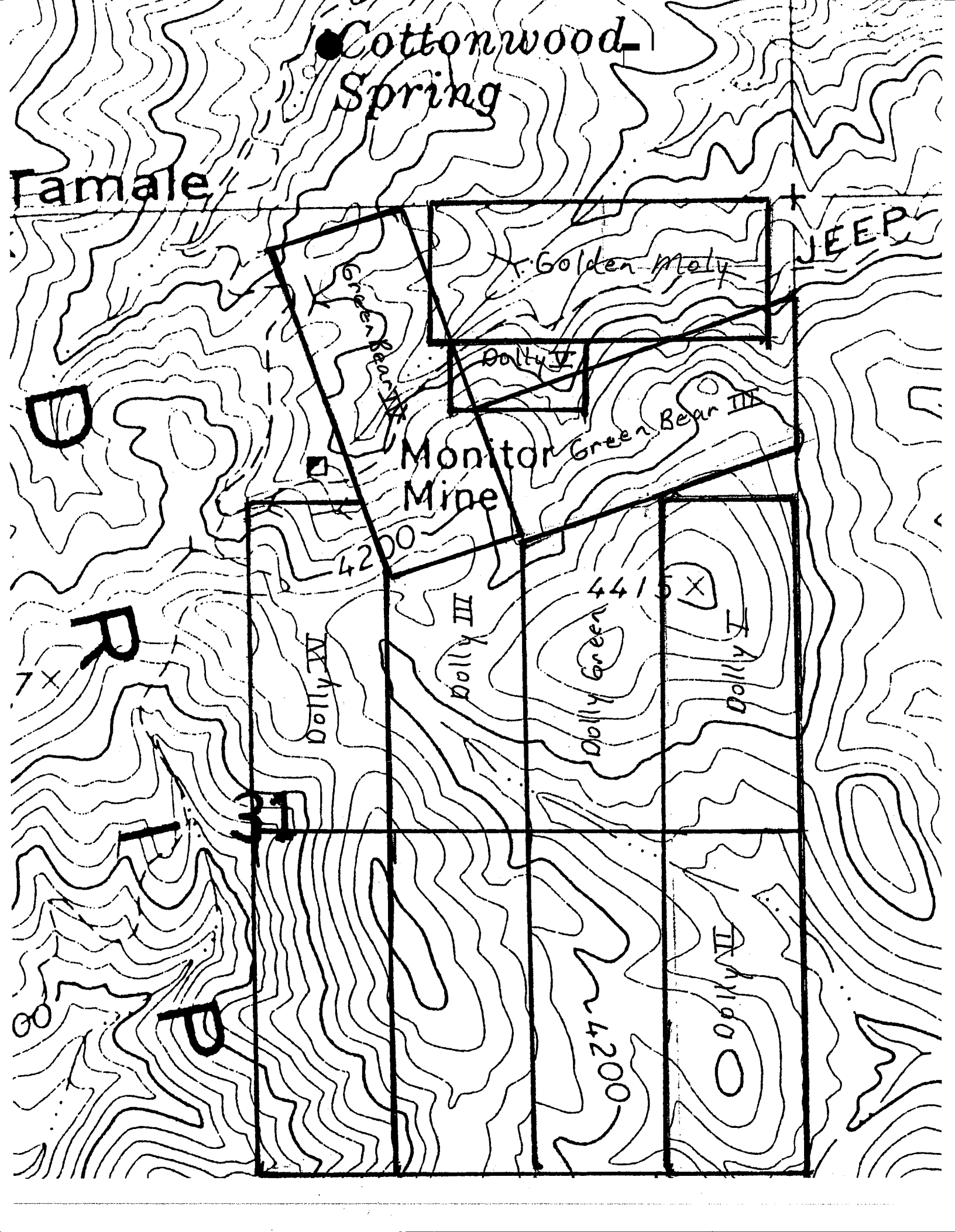
H

80

D

4200

Dolly II







see below

DATE: 10/17/02 TIME: 1520  
FEE : 13.00  
PAGES: 2  
FEE NO: 2002-056420

2002 OCT 30 A 9:41

LOCATION NOTICE FOR MINING CLAIM

MN-1a • Law Forms 3-80



Claim (Name and Number, if used) <u>Doddy TR</u>	LOCATOR OR OWNER (Name, Address and Zip Code) <u>ELMER RANDOLPH &amp; CHARLOTTE RANDOLPH</u> <u>P.O. Box 271</u> <u>Claypool Az</u> <u>85532</u>
Type of Claim <input type="checkbox"/> Placer <input checked="" type="checkbox"/> Lode <input type="checkbox"/> Millsite <input type="checkbox"/> Tunnelsite	
Date of Location of Claim <u>10-14-02</u>	

Type of Notice  
 Amendment to  Original Notice  Relocation Notice  
 If an Amendment or Relocation, Claim was named \_\_\_\_\_

recorded at Docket \_\_\_\_\_ Page \_\_\_\_\_ Mining District, \_\_\_\_\_

RECEIVED  
 BLM. ARIZONA STATE OFFICE  
 2002 OCT 17 A 10:40  
 PHOENIX, ARIZONA

General Course of Claim is from the \_\_\_\_\_ to the \_\_\_\_\_

Layout of Claim  
 Claim is 1500 feet long and 600 feet wide.  
 Distance from location monument to each end of the Claim is 1500 feet in a NORTHERLY direction and  
600 feet in a WESTERLY direction.

Locality of Notice of Claim and Monument with reference to some natural object or permanent monument  
NORTH AND WEST AT CORNER MARKER OF SECTION-32-31 AND  
546

Effective Date of Notice  
10/14/02

Signature of Locator  
Elmer Randolph Charlotte Randolph

INSTRUCTIONS Within 90 days of location of claim:  
 1. Complete above portion of form and post on location monument, and  
 2. Complete two additional copies of entire form, including map on backside, record one with County Recorder and file other with proper BLM office

Types of Monuments  
 Location Monument is made of ROCKS AND 2" by 2" WOOD 4', and  
 Corner and End Monuments are made of ROCKS AND 2" by 2" 4' WOOD

Description of Claim  
 To observe the perimeter of the Claim begin at the NORTH EAST corner and travel  
 in a WESTERLY direction 600 feet to the NORTH WEST corner monument, thence  
 in a SOUTHERLY direction 1500 feet to the SOUTH WEST corner monument, thence  
 in a EAST direction 600 feet to the SOUTH EAST corner monument, thence  
 in a NORTH direction 1500 feet to the NORTH EAST corner monument, thence

AMC 356675

Location of Claim  
The Claim lies in the Middle Two quarter of section 31

Township 25, Range 14 E, G & SR B&M

Mining District or Cadastral Subdivision, PINAL County, Arizona.


The Southeast corner of the claim lies 3000 feet in a NORTHWEST direction from the public or established survey monument or permanent natural object described as:

SECTION CORNER MARKER OF SECTION 31, 32 AND 6 & 5

### MAP, PLAT, OR SKETCH OF MINING CLAIM

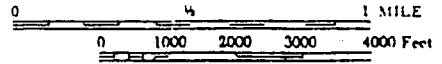
MN-1b © Law Forms 3-86

Claim Monument lies in Section 31 Range 25 Township 14 E G & SR B & M

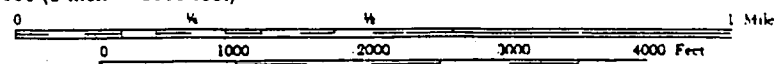


SCALE (Choose One)

1 : 24000 (1 inch = 2000 feet)

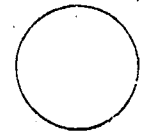


1 : 12000 (1 inch = 1000 feet)



Other (1 inch = not more than 2000 feet)

NORTH ARROW  
(Show Direction)



Grid  Magnetic

LOCATION NOTICE FOR MINING CLAIM

MN-1a • Law Forms 3-80



Claim (Name and Number, if used) <u>Dobly #</u>	LOCATOR OR OWNER (Name, Address and Zip Code) <u>ELMER RANDOLPH &amp; CHARLOTTE RANDOLPH</u> <u>P.O. Box 271</u> <u>Claypool Az</u> <u>85532</u>
Type of Claim <input type="checkbox"/> Placer <input checked="" type="checkbox"/> Lode <input type="checkbox"/> Millsite <input type="checkbox"/> Tunnelsite	
Date of Location of Claim	

Type of Notice  
 Amendment to  Original Notice  Relocation Notice  
 If an Amendment or Relocation, Claim was named \_\_\_\_\_

recorded at Docket \_\_\_\_\_ Page \_\_\_\_\_ Mining District \_\_\_\_\_  
 \_\_\_\_\_ County, Arizona.

General Course of Claim is from the \_\_\_\_\_ to the \_\_\_\_\_  
 Layout of Claim \_\_\_\_\_

Claim is 1500 feet long and 600 feet wide.  
 Distance from location monument to each end of the Claim is 1500 feet in a NORTHERLY direction and  
600 feet in a WESTERLY direction.

Locality of Notice of Claim and Monument with reference to some natural object or permanent monument  
NORTH AND WEST OF CORNER MARKER OF SECTION 32-31 AND 5 & 6

Effective Date of Notice <u>10/14/02</u>	Signature of Locator <u>Elmer Randolph Charlotte Randolph</u>
---	--

INSTRUCTIONS Within 90 days of location of claim:  
 1. Complete above portion of form and post on location monument, and  
 2. Complete two additional copies of entire form, including map on backside, record one with County Recorder and file other with proper BLM office

Types of Monuments  
 Location Monument is made of ROCKS AND 2" BY 2" WOOD 4', and  
 Corner and End Monuments are made of ROCKS AND 2" BY 2" 4' WOOD

Description of Claim  
 To observe the perimeter of the Claim begin at the NORTH EAST corner and travel  
 in a WESTERLY direction 600 feet to the NORTH WEST corner monument, thence  
 in a SOUTHERLY direction 1500 feet to the SOUTH WEST corner monument, thence  
 in a EAST direction 600 feet to the SOUTHEAST corner monument, thence  
 in a NORTH direction 1500 feet to the NORTHEAST corner monument, thence

RECEIVED  
 BLM ARIZONA STATE OFFICE  
 2002 OCT 17 A 10:40  
 PHOENIX, ARIZONA  
 AMG 356675

Location of Claim  
The Claim lies in the Middle Two quarter of section 31

Township 25, Range 14 E, G & SR B&M

Mining District or Cadastral Subdivision, FINAL County, Arizona.

The Southeast corner of the claim lies 300 feet in a Northwest direction from the public or established survey monument or permanent natural object described as:

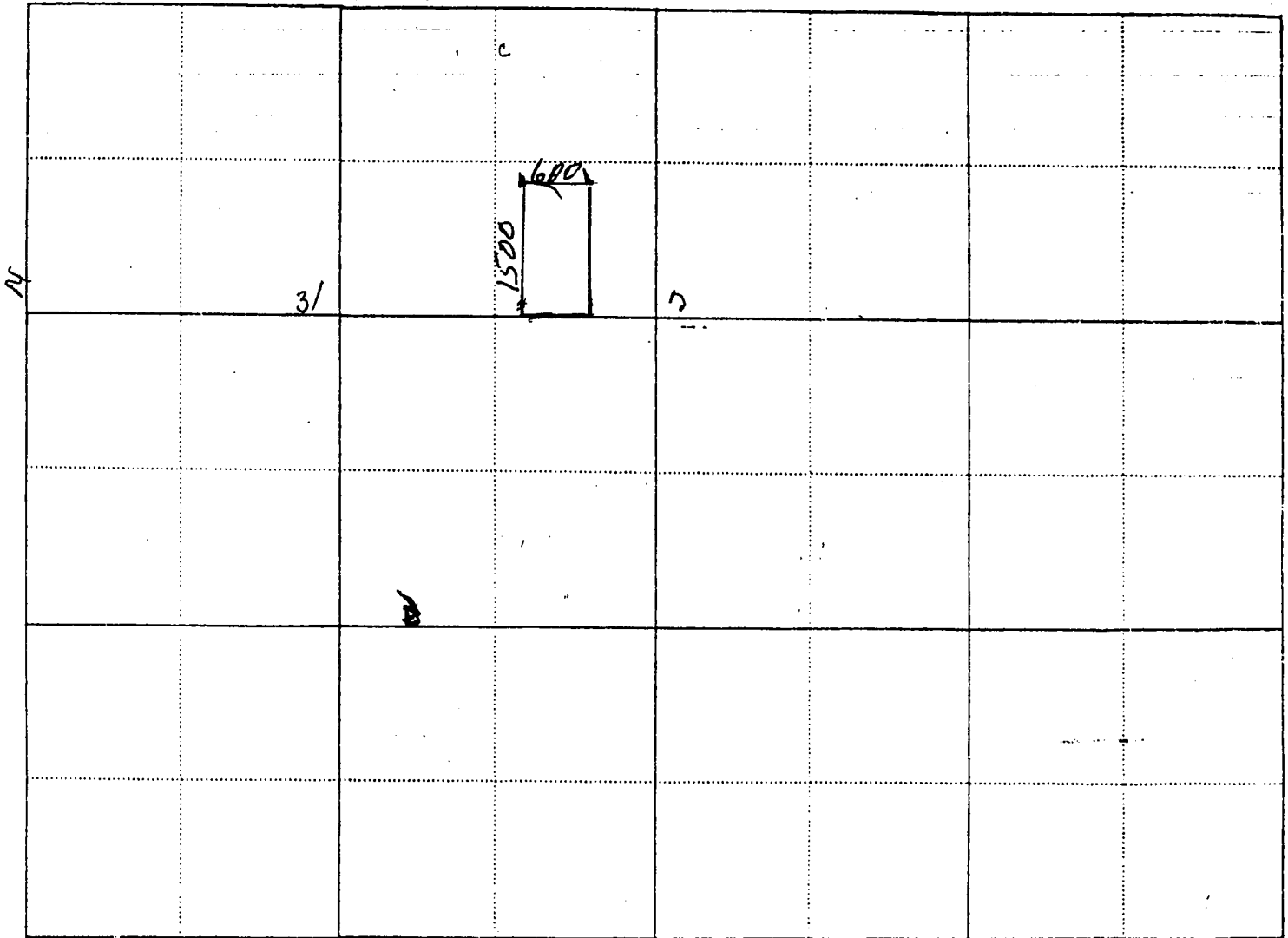
SECTION CORNER MARKER OF SECTION 31, 32 AND 6 & 5

### MAP, PLAT, OR SKETCH OF MINING CLAIM

MN-1b © Law Forms 3-86




Claim Monument lies in Section 31 Range 25 Township 14 E G & SR B & M




SCALE (Choose One)

1 : 24000 (1 inch = 2000 feet)

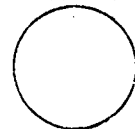


1 : 12000 (1 inch = 1000 feet)



Other (1 inch = not more than 2000 feet)

NORTH ARROW  
(Show Direction)



Grid  Magnetic



**AMENDED NOTICE OF LOCATION – ARIZONA**  
Serial # AMC 356676

NOTICE IS HEREBY GIVEN that the **Dolly V** lode mining claim was located on this 14<sup>th</sup> day of October, 2002, Pinal County, Arizona

Said Claim is located in the NE ¼, Section 31, Township 2 South, Range 14 E, G. & S.R.M., and more particularly described as follows:

Beginning at the northwest corner post number 1  
Thence 600 feet, east to post number 2,  
Thence 300 feet, south to post number 3,  
Thence 600 feet, west to post number 4,  
Thence 150 feet, north to post number 5  
Thence 150 feet, north to post number 1, the point of beginning

The number of linear feet claimed in length along the course of the vein from the location monument is 50 feet in a west direction, and 550 feet in a east direction, together with 150 feet on each side of the center of the vein or lode for the entire length of the claim, the same being 300 feet wide by 600 feet in length. The general course of the vein or lode as near as may be determined is west-east. From the northwest corner number 1 of this claim, the NE corner of Section 31, T 2 S, R 14 E, G. & S.R.M., bears N67E, 1650 feet distant.

Located by: Elmer Randolph & Charlotte Randolph  
P.O. Box 271  
Claypool, Arizona 85532

By: Thomell Kogan

STATE OF ARIZONA

COUNTY OF PINAL

The purpose of this amended location is to correct minor deficiencies in the first location and where applicable and have the effect of a new location for fractional land not covered in the first location.

ARIZONA  
STATE OFFICE  
PHOENIX, ARIZONA

2004 APR 23 P 2:51

RECEIVED  
BUREAU OF  
LAND MANAGEMENT

ENTERED INTO COMPUTER

4/23/04 arB

Cottonwood Spring

amale

JEER

x Golden Molly

Dolly V

Monitor Mine

Green Bear III

4200

4415

x

Dolly Green

Dolly III

Dolly I

Dolly IV

Dolly II

4200

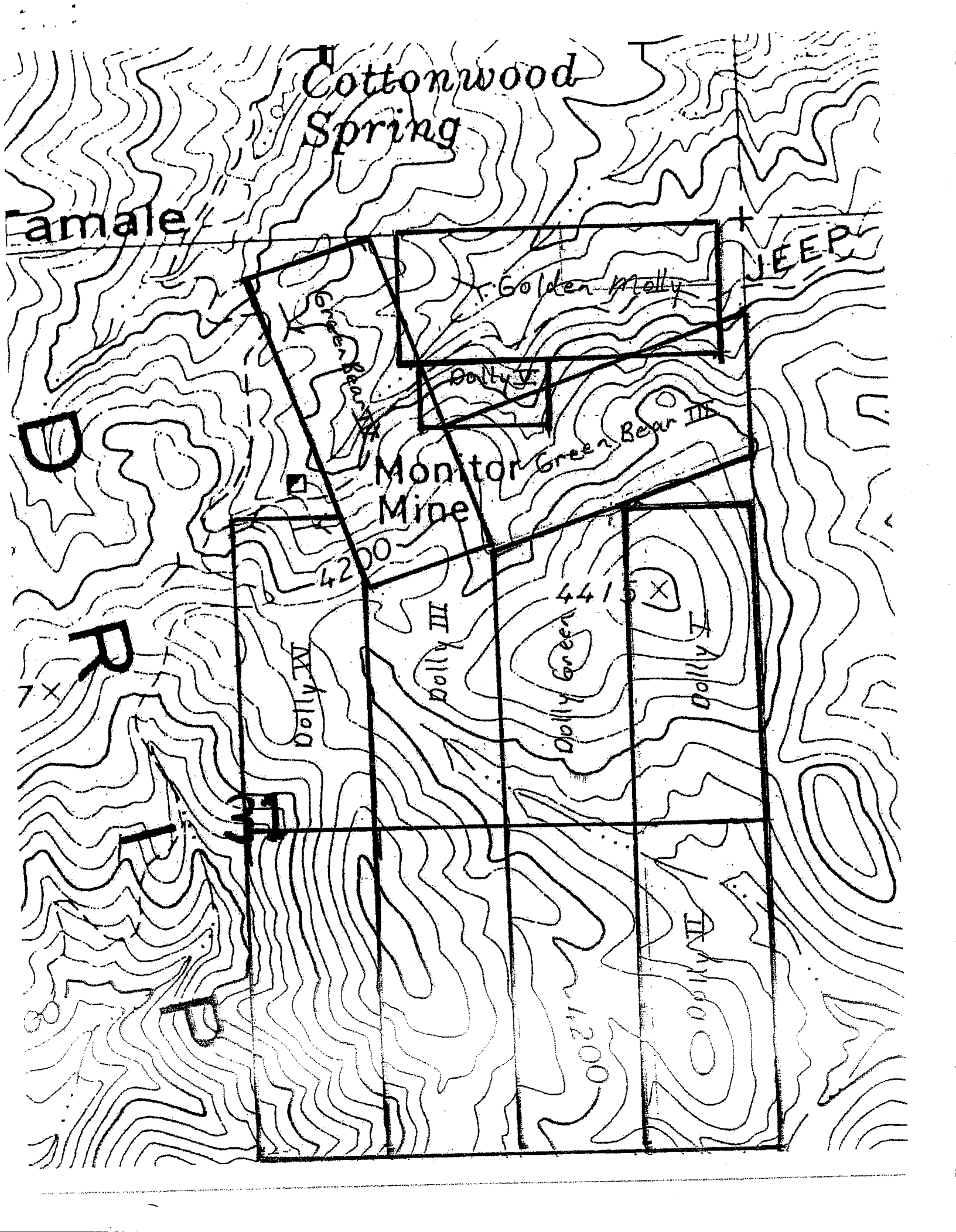
D

R

7x

T

D



AMENDED NOTICE OF LOCATION - ARIZONA

Serial # AMC 356676

NOTICE IS HEREBY GIVEN that the Dolly V lode mining claim was located on this 6 day of November, 2003, Pinal County, Arizona

Said Claim is located in the NE 1/4, Section 31, Township 2 South, Range 14 E, G. & S.R.M., and more particularly described as follows:

- Beginning at the northwest corner post number 1
- Thence 600 feet, east to post number 2,
- Thence 300 feet, south to post number 3,
- Thence 600 feet, west to post number 4,
- Thence 150 feet, north to post number 5
- Thence 150 feet, north to post number 1, the point of beginning

The number of linear feet claimed in length along the course of the vein from the location monument is 50 feet in a west direction, and 550 feet in a east direction, together with 150 feet on each side of the center of the vein or lode for the entire length of the claim, the same being 300 feet wide by 600 feet in length. The general course of the vein or lode as near as may be determined is west-east. From the northwest corner number 1 of this claim, the NE corner of Section 31, T 2 S, R 14 E, G. & S.R.M., bears N67°E 1,650 feet distant.

Located by: Elmer Randolph  
P.O. Box 271  
Claypool, Arizona 85532

By: Thomell Rega

RECEIVED  
D.L.M. AZ STATE OFFICE  
2003 NOV 17 P 12:39  
PHOENIX, ARIZONA

STATE OF ARIZONA  
COUNTY OF PINAL

The foregoing instrument was acknowledged before me this \_\_\_\_\_ day of November, 2003, by Elmer Randolph.

\_\_\_\_\_  
Notary Public

My commission expires: \_\_\_\_\_

RECEIVED  
D.L.M. AZ STATE OFFICE  
2003 NOV 17 P 1:14  
PHOENIX, ARIZONA

● Cottonwood Spring

Female

JEEP

Golden Moly

Dolly V

Green Bear IV

Green Bear III

Monitor Mine

4200

4415

Dolly IV

Dolly III

Dolly Green

Dolly I

7x

R

H

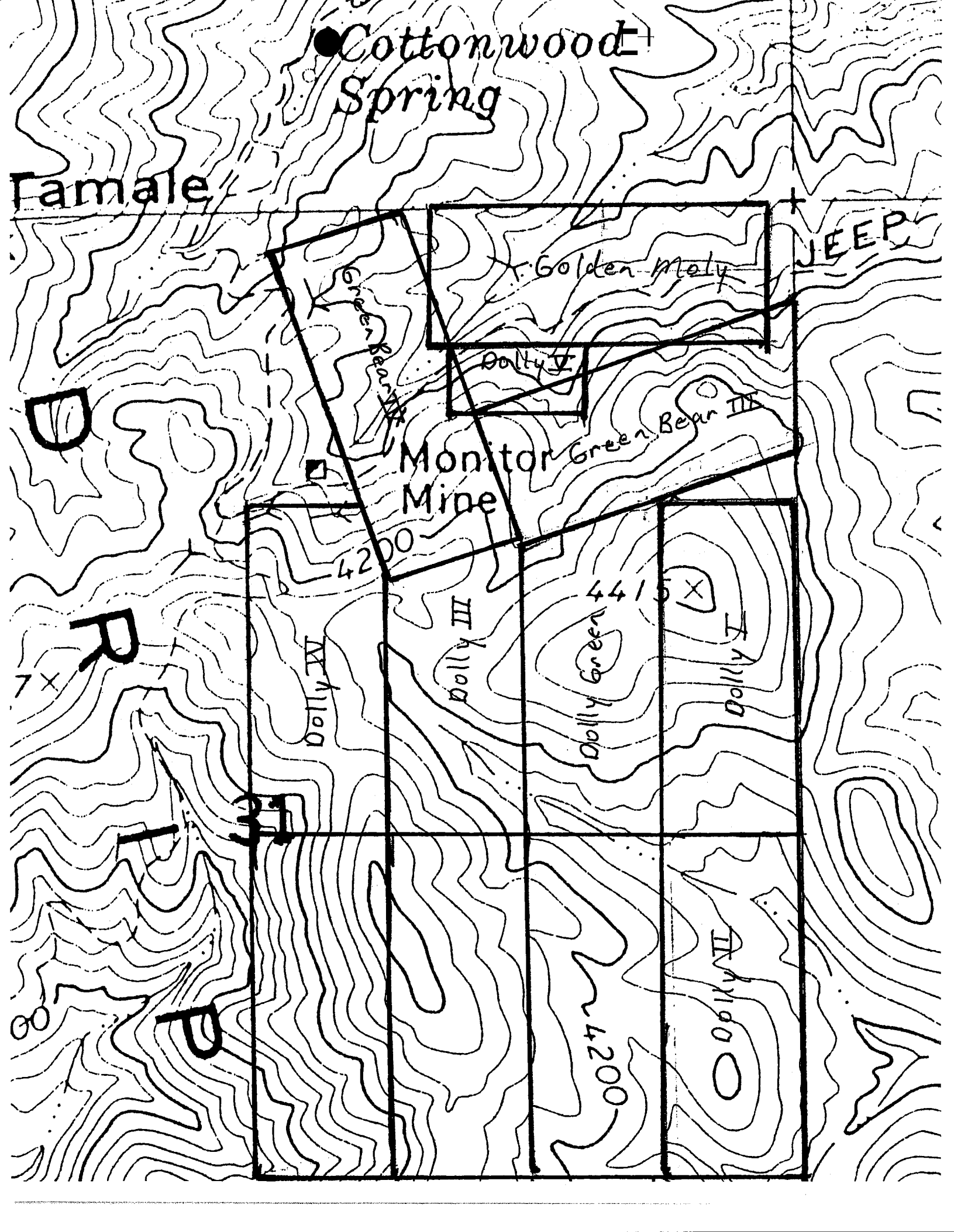
H

80

B

4200

Dolly II





LOCATION NOTICE FOR MINING CLAIM

MN-1a • Law Forms 3-80



Claim (Name and Number, if used) <u>Dolly I</u>	LOCATOR OR OWNER (Name, Address and Zip Code) <u>EMER RANDOLPH &amp; Charlotte Randolph</u> <u>Box 271</u> <u>Claypool Az</u> <u>85532</u>
Type of Claim <input type="checkbox"/> Placer <input checked="" type="checkbox"/> Lode <input type="checkbox"/> Millsite <input type="checkbox"/> Tunnelsite	
Date of Location of Claim <u>10/14/02</u>	

Type of Notice  
 Amendment to  Original Notice  Relocation Notice  
 If an Amendment or Relocation, Claim was named \_\_\_\_\_ the prior notice recorded at Docket \_\_\_\_\_ Page \_\_\_\_\_ Mining District, \_\_\_\_\_

General Course of Claim is from the \_\_\_\_\_ to the \_\_\_\_\_  
 Layout of Claim

Claim is 600 feet long and 300 feet wide.  
 Distance from location monument to each end of the Claim is 600 feet in a WEST direction and 300 feet in a South direction.

Locality of Notice of Claim and Monument with reference to some natural object or permanent monument  
Southeast of Hot Tomate Peak

Effective Date of Notice <u>10/14/02</u>	Signature of Locator <u>Emer Randolph Charlotte Randolph</u>
---	---

INSTRUCTIONS Within 90 days of location of claim:  
 1. Complete above portion of form and post on location monument, and  
 2. Complete two additional copies of entire form, including map on backside, record one with County Recorder and file at proper BLM office

Types of Monuments  
 Location Monument is made of Rock AND 2" by 2" 4' wood  
 Corner and End Monuments are made of ROCKS AND 2" by 2" 4' wood

Description of Claim  
 To observe the perimeter of the Claim begin at the Northeast corner  
 in a WEST direction 300 feet to the Northwest corner  
 in a South direction 600 feet to the Southwest corner  
 in a EAST direction 300 feet to the Southeast corner  
 in a North direction 600 feet to the Northeast corner

RECEIVED  
 BLM  
 AZ STATE OFFICE  
 2002 OCT 17 A 10:40  
 PHOENIX, ARIZONA

AMC 356676

Location of Claim  
The Claim lies in the NORTHEAST quarter of section 11

Township 23, Range 14E, G & SR B&M

Mining District or Cadastral Subdivision, PINAL County, Arizona.

The NORTHEAST corner of the claim lies 4000 feet in a SOUTHEAST direction from the public or established survey monument or permanent natural object described as:

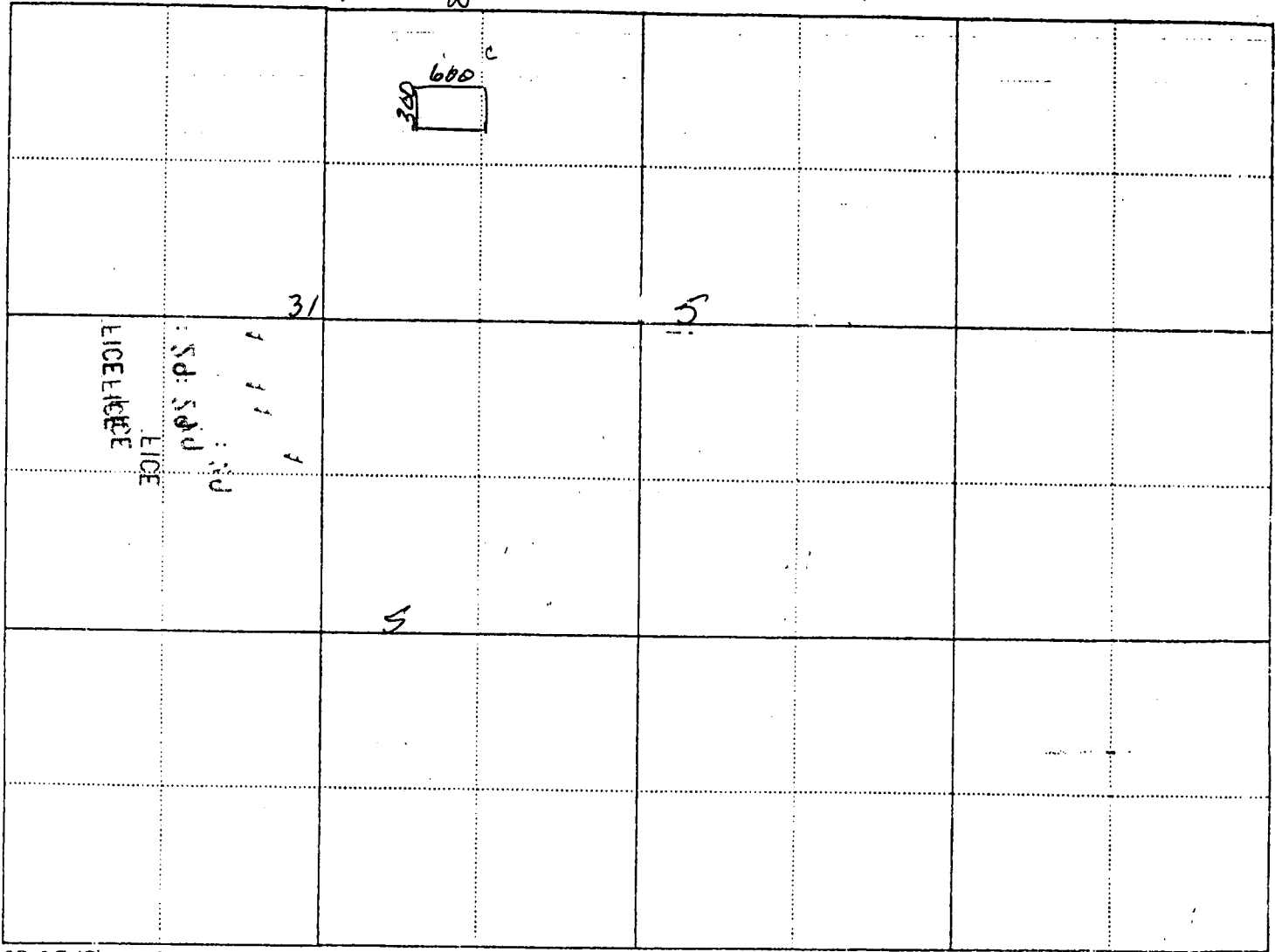
HOT TOMATE PEAK

### MAP, PLAT, OR SKETCH OF MINING CLAIM

MN-1b © Law Forms 3-86

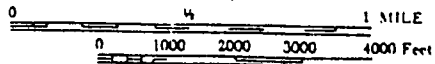


Claim Monument lies in Section 31 Range 25 Township 14E G & SR B & M

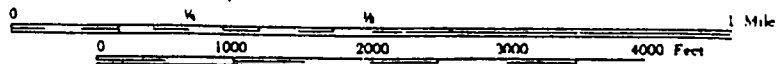


SCALE (Choose One)

1 : 24000 (1 inch = 2000 feet)

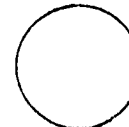


1 : 12000 (1 inch = 1000 feet)

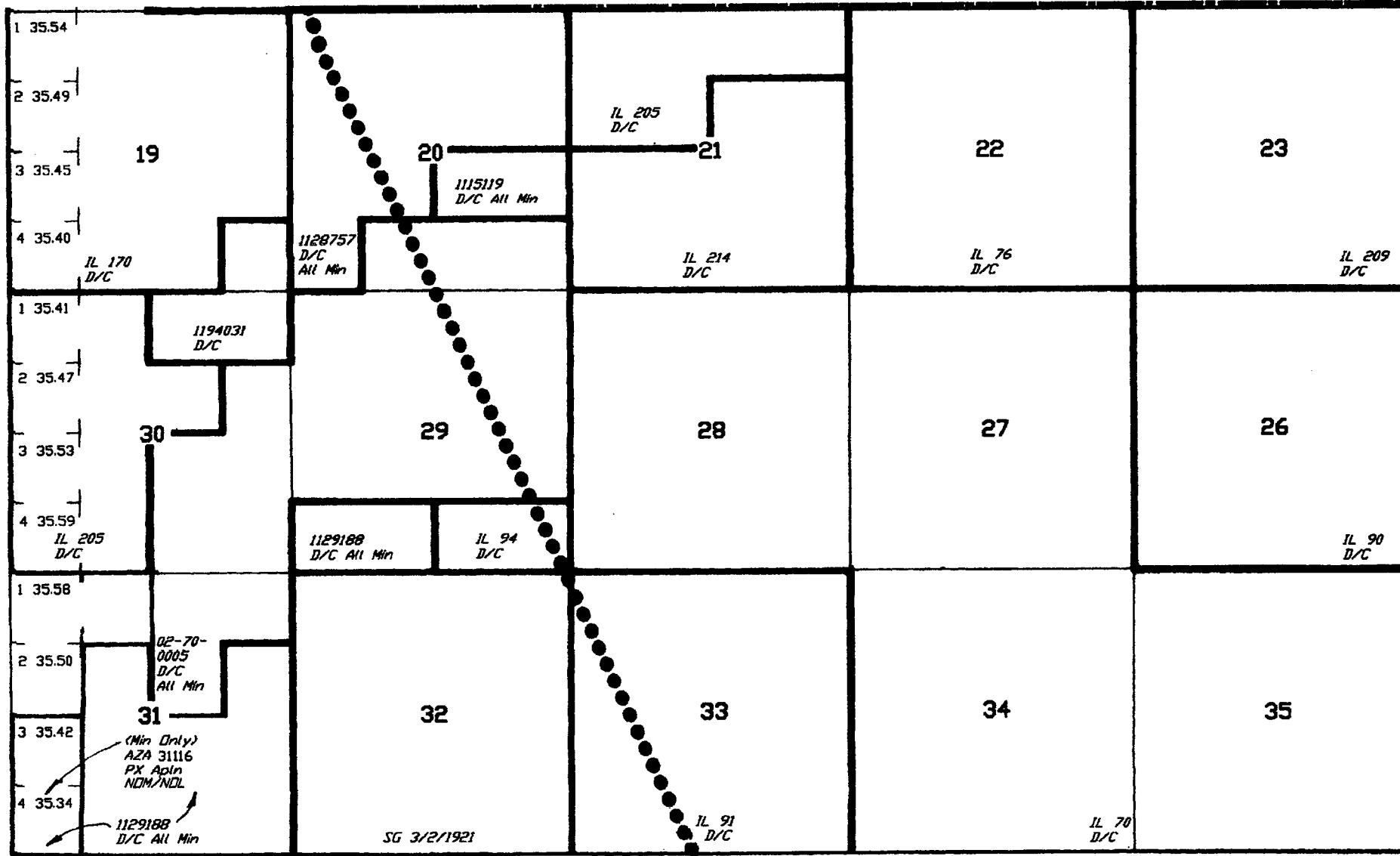


Other (1 inch = not more than 2000 feet)

NORTH ARROW  
(Show Direction)



Grid  Magnetic



PINAL  
021

GILA  
007

SCALE







Run Time: 10:41 AM

DEPARTMENT OF THE INTERIOR  
BUREAU OF LAND MANAGEMENT

Run Date: 10/17/2002

Input Parameters for Geographic Report with Customer

System Id = CR

Admin State = AZ

Geo State = AZ

Casetype begins with

Case Disp Txt = , AUTHORIZED, CANCELLED, CLOSED, EXPIRED, PENDING, REJECTED, RELINQUISHED, VOID, WITHDRAWN

Mtrs = 14 0020S 0140E 031

Mer Twp Rng =

Total Rows Returned: 2

NO WARRANTY IS MADE BY BLM FOR USE OF THE DATA  
FOR PURPOSES NOT INTENDED BY BLM

UNITED STATES DEPARTMENT OF THE INTERIOR  
 BUREAU OF LAND MANAGEMENT  
 GEOGRAPHIC CROSS REFERENCE  
 Sorted by Serial Number

**Admin State: AZ**

**Geo State: AZ**

<u>Serial Number</u>	<u>Casetype</u>	<u>Disposition</u>	<u>Actn Code</u>	<u>Actn Txt</u>	<u>Date</u>	<u>Action Remarks</u>	
AZA 028350F1	220100	CLOSED	970	CASE CLOSED	11/19/1999	Total Acres = 2779.92	
BLM PHOENIX FO		21605 N 7TH AVE		PHOENIX	AZ 850272099	100.00000 ADMIN MGT ENTITY	
<u>MER</u>	<u>Township</u>	<u>Range</u>	<u>Section</u>	<u>Sur Nr</u>	<u>Suff</u>	<u>Typ</u>	<u>Aliquot Part</u>
14	0020S	0140E	031			LOTS	3,4;

<u>Serial Number</u>	<u>Casetype</u>	<u>Disposition</u>	<u>Actn Code</u>	<u>Actn Txt</u>	<u>Date</u>	<u>Action Remarks</u>	
AZA 031116F1	220100	PENDING	387	CASE ESTABLISHED	11/18/1999	Total Acres = 2779.92	
BLM PHOENIX FO		21605 N 7TH AVE		PHOENIX	AZ 850272099	100.00000 ADMIN MGT ENTITY	
<u>MER</u>	<u>Township</u>	<u>Range</u>	<u>Section</u>	<u>Sur Nr</u>	<u>Suff</u>	<u>Typ</u>	<u>Aliquot Part</u>
14	0020S	0140E	031			LOTS	3,4;